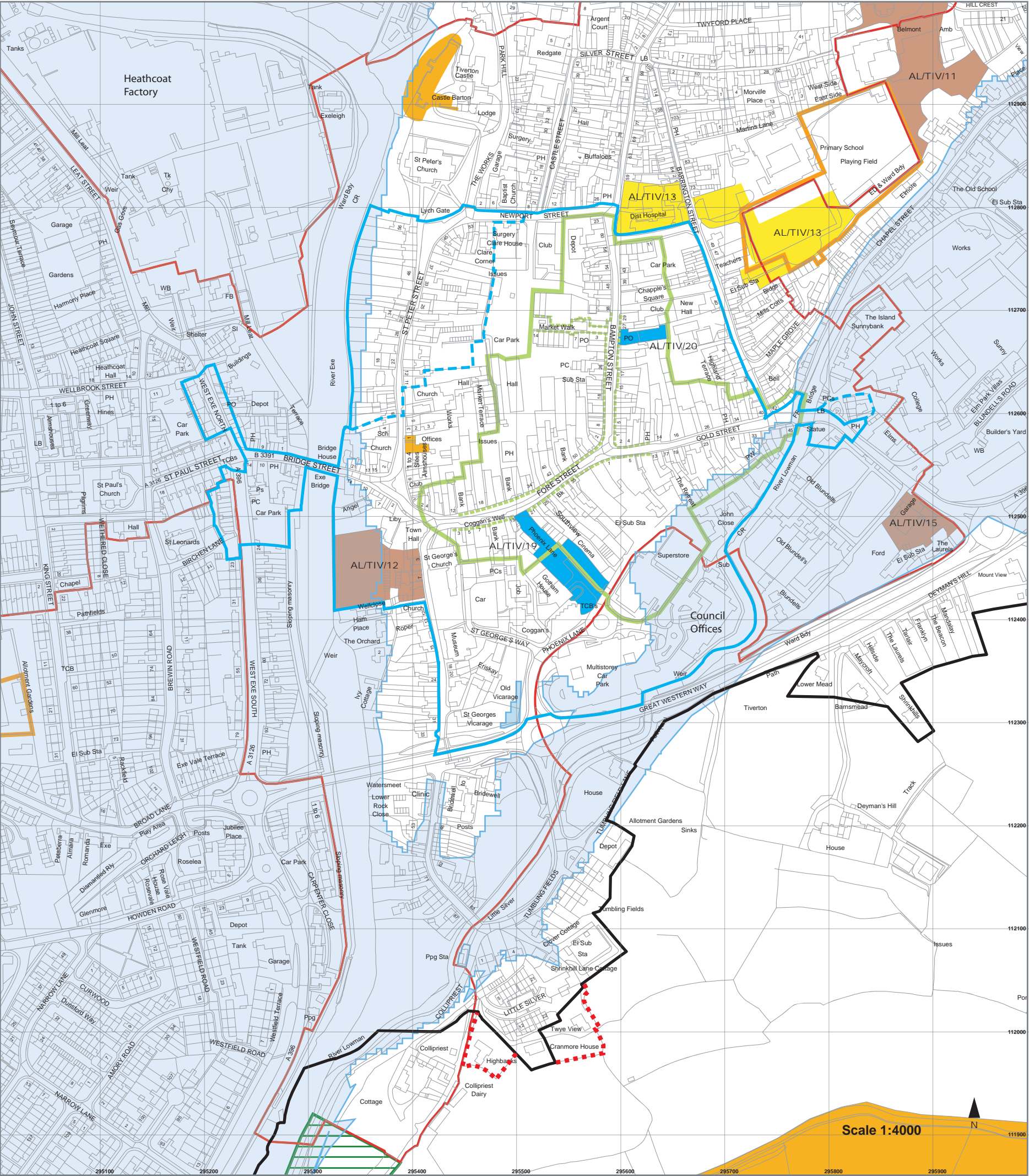


Appendix I:
Recommended Primary Shopping Area and Town Centre
Boundaries



Mid Devon Local Plan Part III

Proposed Policies Map

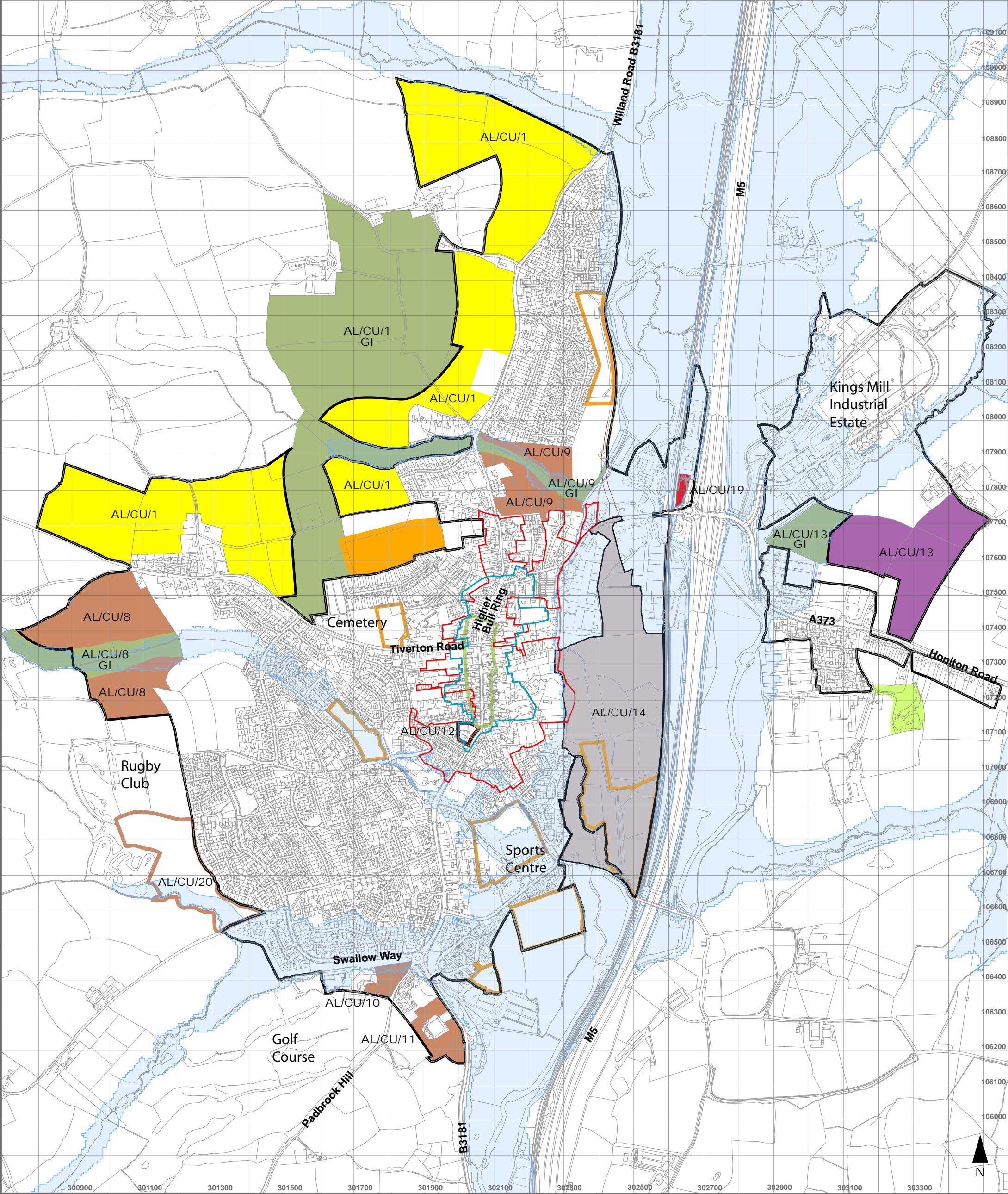
Tiverton Central Area

January 2012

- Settlement Limit
- Proposed Amendments to Settlement Limit
- Residential
- Mixed Use
- Retail
- Town Centre Boundary
- Proposed Amendments to Town Centre Boundary
- Proposed Primary Shopping Area
- Primary Shopping Frontage
- Conservation Area
- Ancient Monument
- Local Register of Historic Parks and Gardens
- Floodplain
- ~~Deleted:~~
Important Land for Sport and Recreation

Note: The Ordnance Survey will not have updated the base to show recent changes. Consequently, not all development may be shown.

This map is based upon Ordnance Survey material with the permission of Ordnance Survey on behalf of the Controller of Her Majesty's Stationery Office. © Crown copyright. Unauthorised reproduction infringes Crown copyright and may lead to prosecution or civil proceedings. Licence No. 100022292.



Settlement Limit

Residential

Contingency Housing Site

Mixed Use

Green Infrastructure

Employment

Town Centre Boundary

Proposed Primary Shopping Area



Community Use

Railway Station Car Park

Area for Eastern Relief Road

Conservation Area

Important Land for Sport and Recreation

Ancient Monument

County Wildlife Site

Floodplain



Deleted Important Land for Sport and Recreation



Mid Devon Local Plan Part III

Proposed Policies Map

Cullompton

Scale
1:10,000

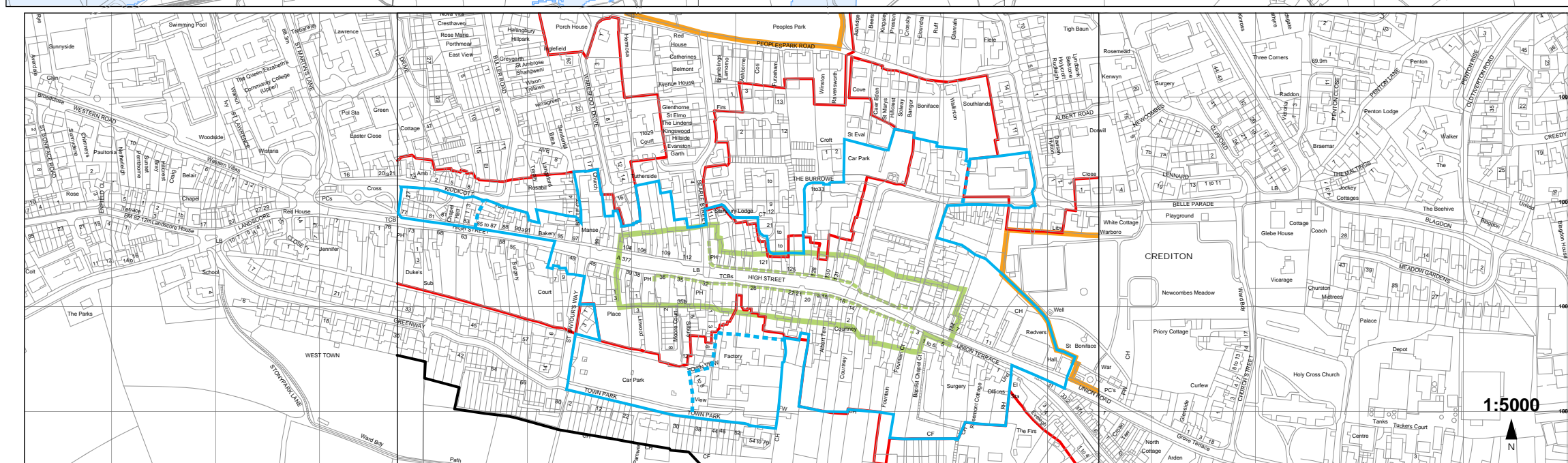
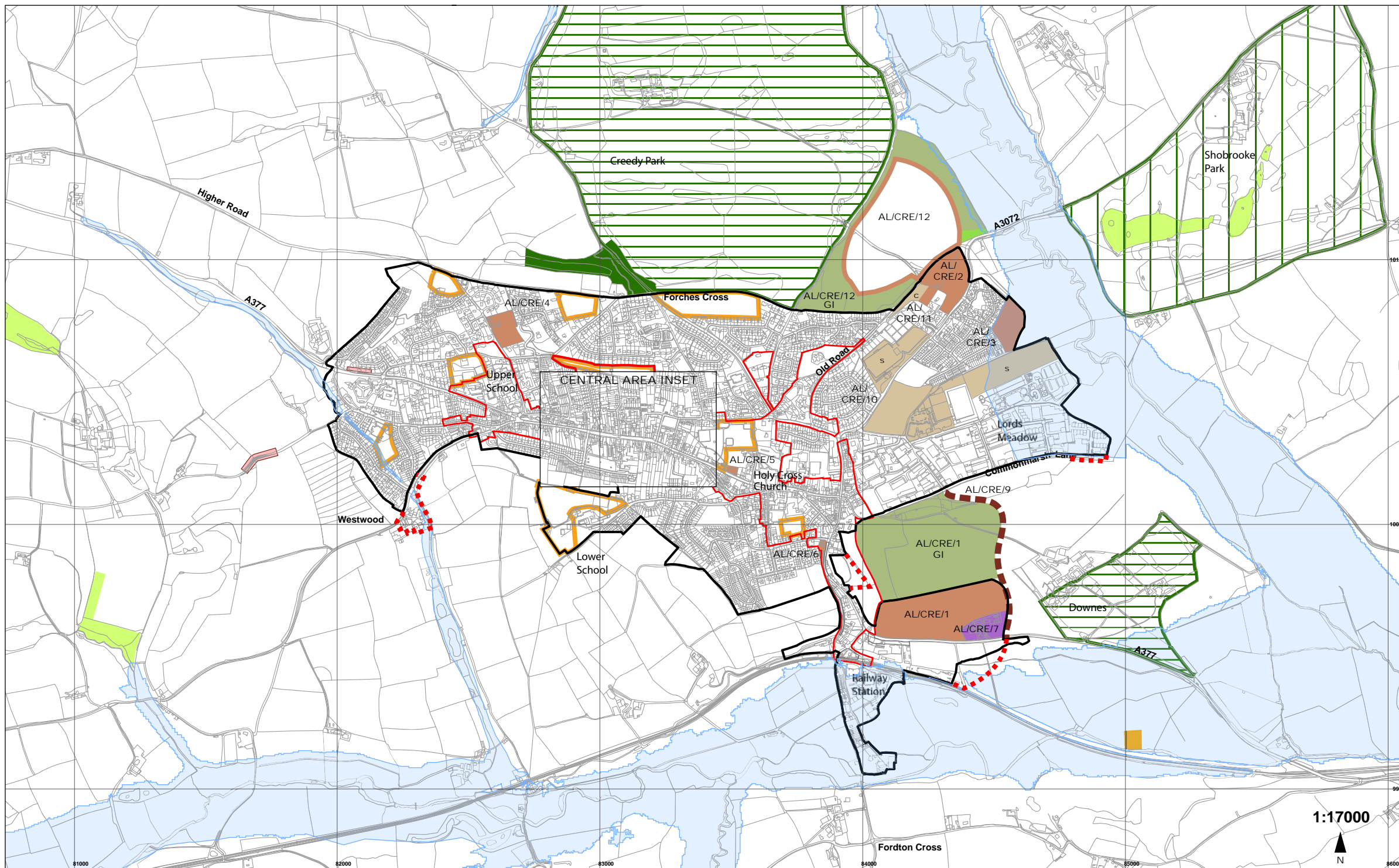
Note: The Ordnance Survey will not have updated the base to show recent changes. Consequently, not all development may be shown.
This map is based upon Ordnance Survey material with the permission of Ordnance Survey on behalf of the Controller of Her Majesty's Stationery Office. (C) Crown copyright. Unauthorised reproduction infringes Crown copyright and may lead to prosecution or civil proceedings. Licence No. 100022292.

July
2012

Proposed Policies Map

Crediton

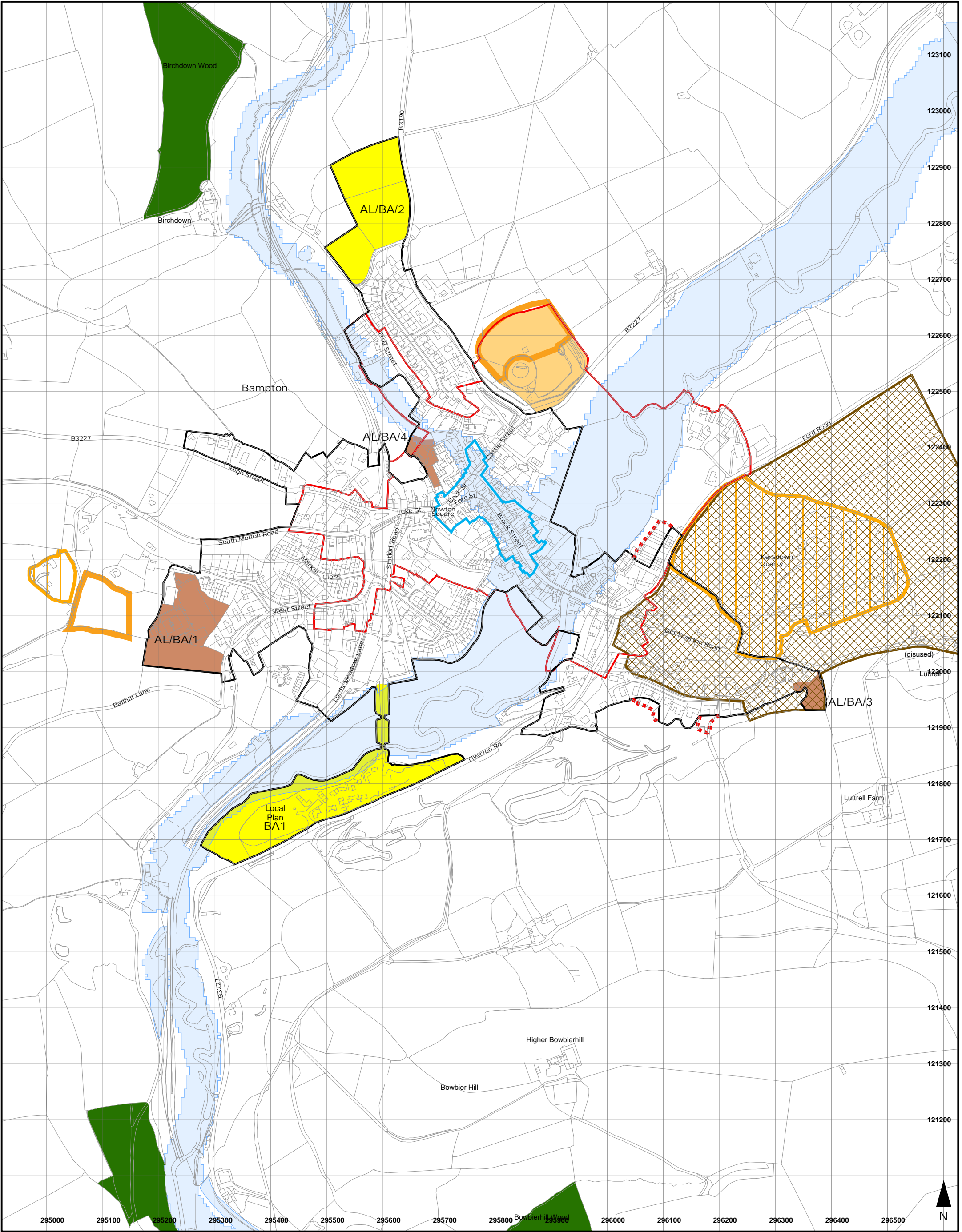
July 2012



- Settlement Limit
- Proposed Amendments to Settlement Limit
- Residential
- Contingency Housing and Employment Site
- Mixed Use
- Green Infrastructure
- Proposed Roads (indicative route)
- Employment
- Town Centre Boundary
- Proposed Amendments to Town Centre Boundary
- Proposed Primary Shopping Area
- Primary Shopping Frontage
- Cemetery
- School Site
- Conservation Area
- Ancient Monument
- National Register of Historic Parks and Gardens
- Local Register of Historic Parks and Gardens
- County Wildlife Site
- Ancient Woodlands
- Regionally Important Geological Sites (RIGS)
- Floodplain
- Deleted: Important Land for Sport & Recreation

Note: The Ordnance Survey will not have updated the base to show recent changes. Consequently, not all development may be shown.

This map is based upon Ordnance Survey material with the permission of Ordnance Survey on behalf of the Controller of Her Majesty's Stationery Office. © Crown copyright. Unauthorised reproduction infringes Crown copyright and may lead to prosecution or civil proceedings. Licence No. 100022292.



Settlement Limit

Conservation Area

Mixed Use

Proposed Town Centre Boundary

Deleted: Important Land for Sport & Recreation

Proposed Amendments

Residential

Ancient Monument

Minerals Consultation Zone to Settlement Limit

Site of Special Scientific Interest

Floodplain

Mid Devon Local Plan Part III

Proposed Policies Map

Bampton

Note: The Ordnance Survey will not have updated the base to show recent changes. Consequently, not all development may be shown.

This map is based upon Ordnance Survey material with the permission of Ordnance Survey on behalf of the Controller of Her Majesty's Stationery Office. © Crown copyright. Unauthorised reproduction infringes Crown copyright and may lead to prosecution or civil proceedings. Licence No. 10002292.

Scale

1:6000

July

2012