




Settlement Limit	
Conservation Area	
Floodplain	

**Mid Devon Local Plan**  
 Policies Map  
**Cheriton Fitzpaine**

**Scale**  
 1:6000

Note: The Ordnance Survey will not have updated the base to show recent changes. Consequently, not all development may be shown.  
 This map is based upon Ordnance Survey material with the permission of Ordnance Survey on behalf of the Controller of Her Majesty's Stationery Office. © Crown copyright. Unauthorised reproduction infringes Crown copyright and may lead to prosecution or civil proceedings. Licence No. 100022292.

**Adopted**  
**October**  
**2013**