






- Settlement Limit 
- Conservation Area  Mixed Use 
- Local Register of Historic Parks and Gardens  Floodplain 

Mid Devon Local Plan Part III
 Policies Map
Kentisbeare

Note: The Ordnance Survey will not have updated the base to show recent changes. Consequently, not all development may be shown.

This map is based upon Ordnance Survey material with the permission of Ordnance Survey on behalf of the Controller of Her Majesty's Stationery Office. © Crown copyright. Unauthorised reproduction infringes Crown copyright and may lead to prosecution or civil proceedings. Licence No. 10002292.

Scale
1:6000

September
2012