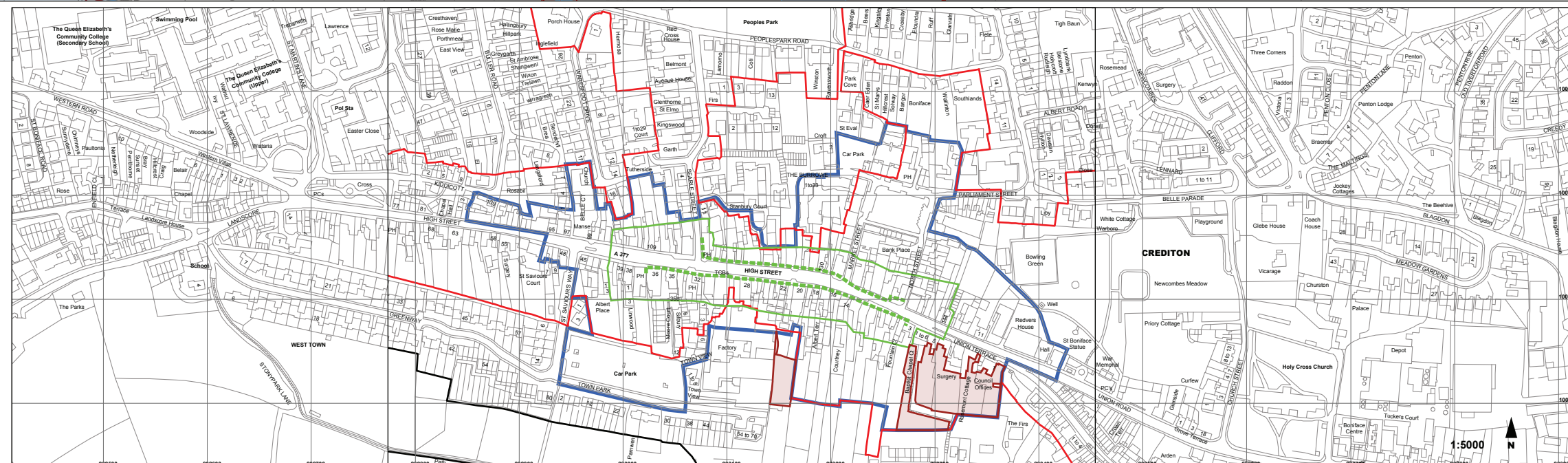
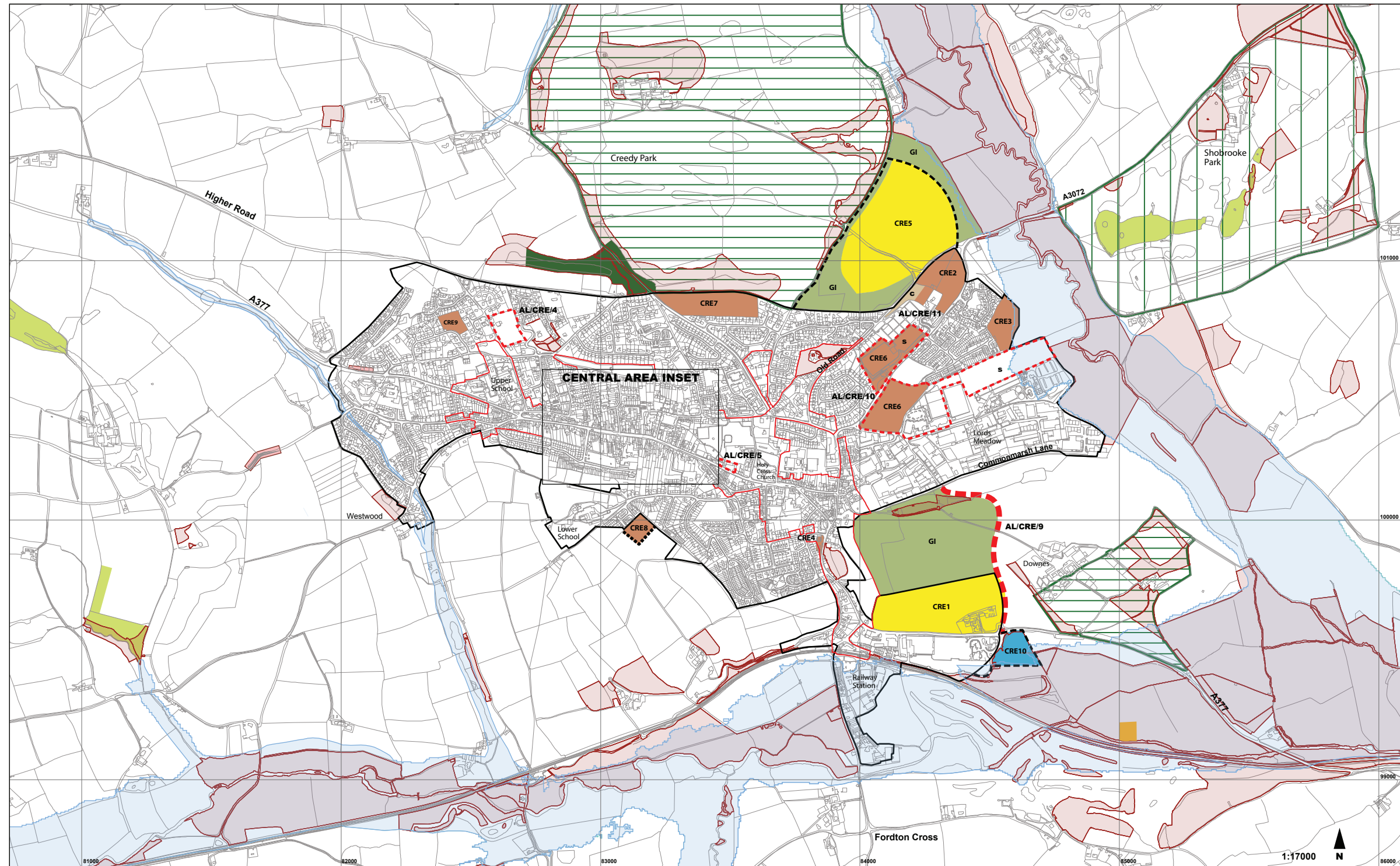














Publication Stage Policies Map  
(Proposed Submission)

# Crediton



- Proposed Deleted Sites 
- Proposed Deleted School Site 
- Proposed Deleted Roads (indicative route) 
- Settlement Limit 
- Proposed Amendment to Settlement Limit 
- Conservation Area 
- Proposed Residential Allocation 
- Proposed Commercial Allocation 
- Proposed Mixed Use Allocation 
- Proposed Green Infrastructure 
- Town Centre Boundary 
- Primary Shopping Area 
- Primary Shopping Frontage 
- Ancient Monument 
- Cemetery 
- National Register of Historic Parks and Gardens 
- Local Register of Historic Parks and Gardens 
- County Wildlife Site (2007 data) 
- Ancient Woodlands 
- Regionally Important Geological Sites (RIGS) 
- Priority Habitats 
- Floodplain 

**Note:** The Ordnance Survey will not have updated the base to show recent changes. Consequently, not all development may be shown.  
This map is based upon Ordnance Survey material with the permission of Ordnance Survey on behalf of the Controller of Her Majesty's Stationary Office. © Crown copyright. Unauthorised reproduction infringes Crown copyright and may lead to prosecution or civil proceedings. Licence No. 100022292.