





Conservation Area	
National Register of Historic Parks and Gardens	
Priority Habitats	
Floodplain	

Mid Devon Local Plan 2013 - 2033
 Publication Stage Policies Map (Proposed Submission)
Chettiscombe

Note: The Ordnance Survey will not have updated the base to show recent changes. Consequently, not all development may be shown.

This map is based upon Ordnance Survey material with the permission of Ordnance Survey on behalf of the Controller of Her Majesty's Stationery Office. © Crown copyright. Unauthorised reproduction infringes Crown copyright and may lead to prosecution or civil proceedings. Licence No. 100022292.

Scale
1:3000

February
2015