




Conservation Area	
North Devon Biosphere Reserve	
Priority Habitat	

Mid Devon Local Plan 2013 - 2033
 Publication Stage Policies Map (Proposed Submission)
Coldridge

Scale
 1:3000

Note: The Ordnance Survey will not have updated the base to show recent changes. Consequently, not all development may be shown.
 This map is based upon Ordnance Survey material with the permission of Ordnance Survey on behalf of the Controller of Her Majesty's Stationery Office. (C) Crown copyright. Unauthorised reproduction infringes Crown copyright and may lead to prosecution or civil proceedings. Licence No. 100022292.

February
 2015