





Settlement Limit	
Conservation Area	
Priority Habitats	
Floodplain	

Mid Devon Local Plan 2013 - 2033
Publication Stage Policies Map (Proposed Submission)
Yeoford

Note: The Ordnance Survey will not have updated the base to show recent changes. Consequently, not all development may be shown.

Scale 1:6000

This map is based upon Ordnance Survey material with the permission of Ordnance Survey on behalf of the Controller of Her Majesty's Stationery Office. © Crown copyright. Unauthorised reproduction infringes Crown copyright and may lead to prosecution or civil proceedings. Licence No. 10002292.

February 2015