





Settlement Limit	
Conservation Area	
Floodplain	
Local Plan Review Housing Consultation Site	

**Local Plan Review**  
**Policies Map - Options**  
**Yeoford**

Note: The Ordnance Survey will not have updated the base to show recent changes. Consequently, not all development may be shown.

**Scale**  
**1:6000**

This map is based upon Ordnance Survey material with the permission of Ordnance Survey on behalf of the Controller of Her Majesty's Stationery Office. © Crown copyright. Unauthorised reproduction infringes Crown copyright and may lead to prosecution or civil proceedings. Licence No. 10002292.

**January**  
**2014**