






Settlement Limit		Local Plan Review Housing Consultation Sites	
Conservation Area			
Ancient Monument			
Floodplain			

Local Plan Review
Policies Map - Options
Silvertown

Note: The Ordnance Survey will not have updated the base to show recent changes. Consequently, not all development may be shown.

Scale
1:6000

This map is based upon Ordnance Survey material with the permission of Ordnance Survey on behalf of the Controller of Her Majesty's Stationery Office. © Crown copyright. Unauthorised reproduction infringes Crown copyright and may lead to prosecution or civil proceedings. Licence No. 100022292.

January
2014