







|  |   |  |   |
|--|---|--|---|
| Conservation Area                          |  | Proposed Local Green Space                   |  |
| County Wildlife Site (2007 data)           |  | Local Plan Review Housing Consultation Sites |  |
| Local Register of Historic Parks & Gardens |  |  |   |
| Floodplain                                 |  |  |   |

**Local Plan Review**  
**Policies Map - Options**  
**Bickleigh**

Note: The Ordnance Survey will not have updated the base to show recent changes. Consequently, not all development may be shown.  
 This map is based upon Ordnance Survey material with the permission of Ordnance Survey on behalf of the Controller of Her Majesty's Stationary Office. © Crown copyright. Unauthorised reproduction infringes Crown copyright and may lead to prosecution or civil proceedings. Licence No. 100022292.

Scale 1:6000

January 2014