






Settlement Limit		Proposed Deleted Sites	
Ancient Monument		Local Plan Review Housing Consultation Sites	
Floodplain			

**Local Plan Review**  
**Policies Map - Options**  
**Copplesstone**

Note: The Ordnance Survey will not have updated the base to show recent changes. Consequently, not all development may be shown.

**Scale**  
1:6000

This map is based upon Ordnance Survey material with the permission of Ordnance Survey on behalf of the Controller of Her Majesty's Stationery Office. © Crown copyright. Unauthorised reproduction infringes Crown copyright and may lead to prosecution or civil proceedings. Licence No. 100022292.

**January**  
**2014**