







Settlement Limit		Local Nature Reserve	
Conservation Area		Floodplain	
County Wildlife Site (2007 data)		Local Plan Review Housing Consultation Site	

**Local Plan Review**  
**Policies Map - Options**  
**Halberton**

**Scale**  
**1:6000**

Note: The Ordnance Survey will not have updated the base to show recent changes. Consequently, not all development may be shown.  
 This map is based upon Ordnance Survey material with the permission of Ordnance Survey on behalf of the Controller of Her Majesty's Stationery Office. © Crown copyright. Unauthorised reproduction infringes Crown copyright and may lead to prosecution or civil proceedings. Licence No. 100022292.

**January**  
**2014**

299800    299900    300000    300100    300200    300300    300400    300500    300600    300700    300800    300900    301000    301100    301200    301300    301400

