




Conservation Area	
County Wildlife Site (2007 data)	
Local Plan Review Housing Consultation Site	

Local Plan Review
Policies Map - Options
Oakford

Scale
1:3000

Note: The Ordnance Survey will not have updated the base to show recent changes. Consequently, not all development may be shown.
 This map is based upon Ordnance Survey material with the permission of Ordnance Survey on behalf of the Controller of Her Majesty's Stationery Office. © Crown copyright. Unauthorised reproduction infringes Crown copyright and may lead to prosecution or civil proceedings. Licence No. 100022292.

January
2014