

PLANNING CONSULTATION

Response Form



Deadline 9 December 2011

Mid Devon District Council is consulting on proposed new planning policies for:

Meeting Housing Needs (Supplementary Planning Document)
Website link: www.middevon.gov.uk/spd

Green Infrastructure Plan (including Strategy to 2026 and Delivery Plan as Supplementary Planning Document)
Website link: www.middevon.gov.uk/gip

GIP
ID NO: 42
REP NO:
ACK: ✓ 5.12.11
SUMMARISED:

Personal details	Agent details
Title MR MR	Title
First name DEREK	First name
Last name MADRE	Last name
Organisation CHEPTON BEND PARISH COUNCIL	Organisation
Address 49 CROCKWELLS ROAD EXMINSTER EXETER	Address
Postcode EX1 8DH	Postcode
Telephone no.	Telephone no.
Email address	

Comments

Are you commenting on

Planning Document
Meeting Housing
Needs Supplementary

Green Infrastructure Plan

(please tick or check the appropriate box)

Please indicate which sections, policies or paragraph numbers your comments refer to

GREEN PLAN MAP OF PUBLIC OPEN SPACES IN CHERITON BISHOP

Are you

Objecting

Supporting

(please tick or check the appropriate box)

Please state clearly why you are objecting to or supporting the specified parts of the document/s (continue on a separate sheet if necessary)

QUESTION ON THE ACCURACY OF THE MAP. WHICH IS RETURNED

WE HAVE INDICATED IN GREEN HATCH THE SCOTE FIELD SHOULD THAT BE INCLUDED.

THE RECREATION GROUND IS WRONG AND WEE HAVE SHOWN IN RED HATCH. WHAT IS NOT PART OF THE VILLAGE GREEN THE LAND KNOWN AS THE VILLAGE GREEN IS ONLY ON SHORT TERM LEASE FROM THE CHURCH SO SHOULD NOT BE CONSIDERED AS A LONG TERM PROVISION OF RECREATIONAL FACILITY

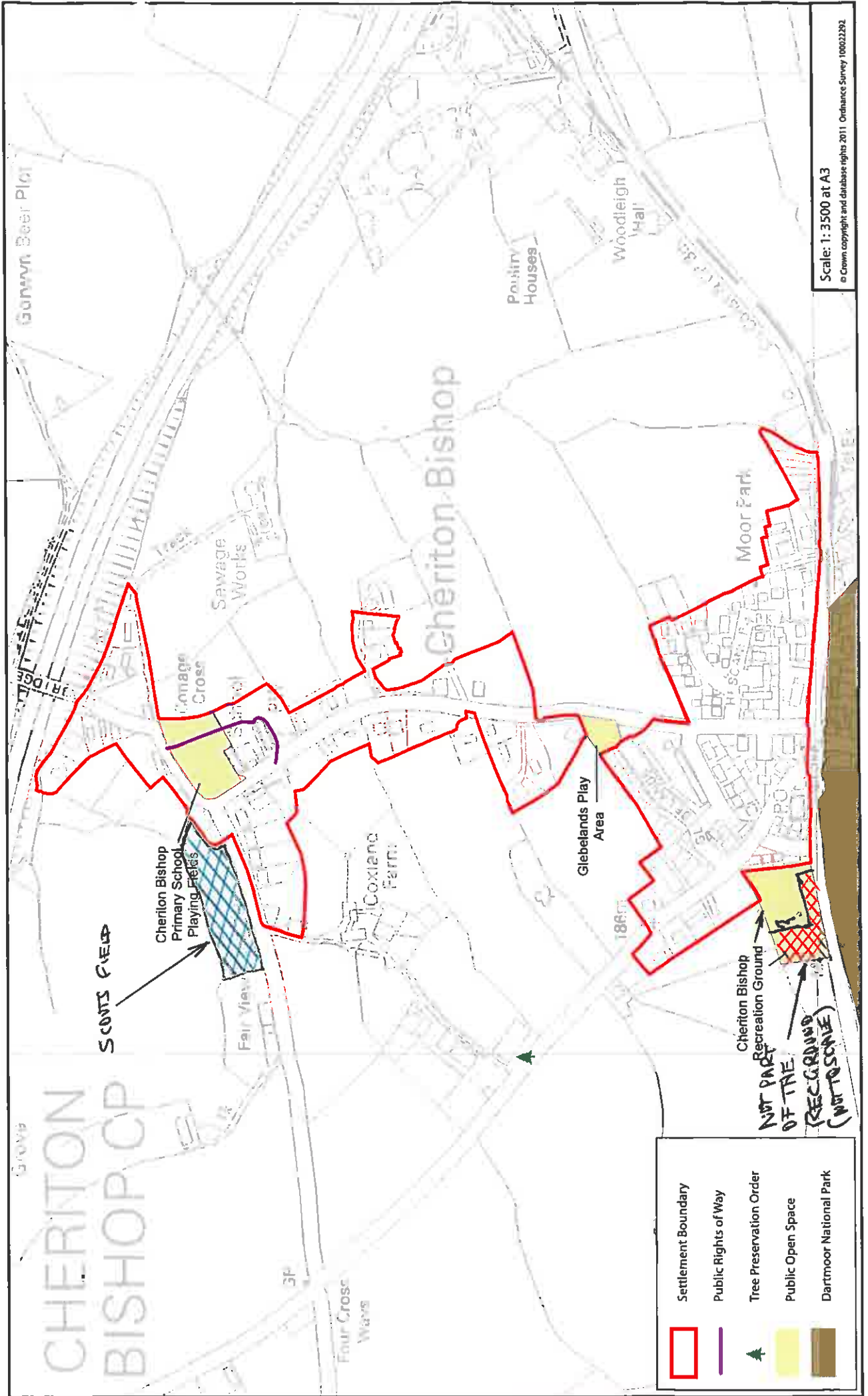
Would you like to be notified when the Council adopts the documents?






Meeting Housing Needs Supplementary Planning Document

Green Infrastructure Plan (Strategy to 2026 and Delivery Plan)

(please tick or check the appropriate box)

CHERITON BISHOP



	Settlement Boundary
	Public Rights of Way
	Tree Preservation Order
	Public Open Space
	Dartmoor National Park

NOT PART OF THE (REGARDING (NOT TO SCALE))

