

LEGEND:

- Site boundary
- Devon Landscape Character Area
- Mid Devon Landscape Character Type
- Ancient Woodland
- County Wildlife Site
- Public Right of Way
- Registered Park and Garden
- Scheduled Ancient Monument
- Tree Preservation Order
- Tree Preservation Order Area
- Listed Building
- Conservation Area
- Commercial Sites - Preferred Options
- Housing Sites - Preferred Options
- Mixed Use Sites - Preferred Options

L6 Mid Devon Landscape Appraisal: East Cullompton

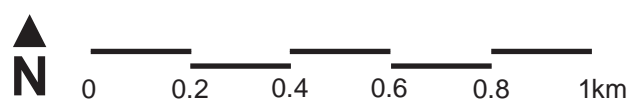
LANDSCAPE PLANNING AND CHARACTER



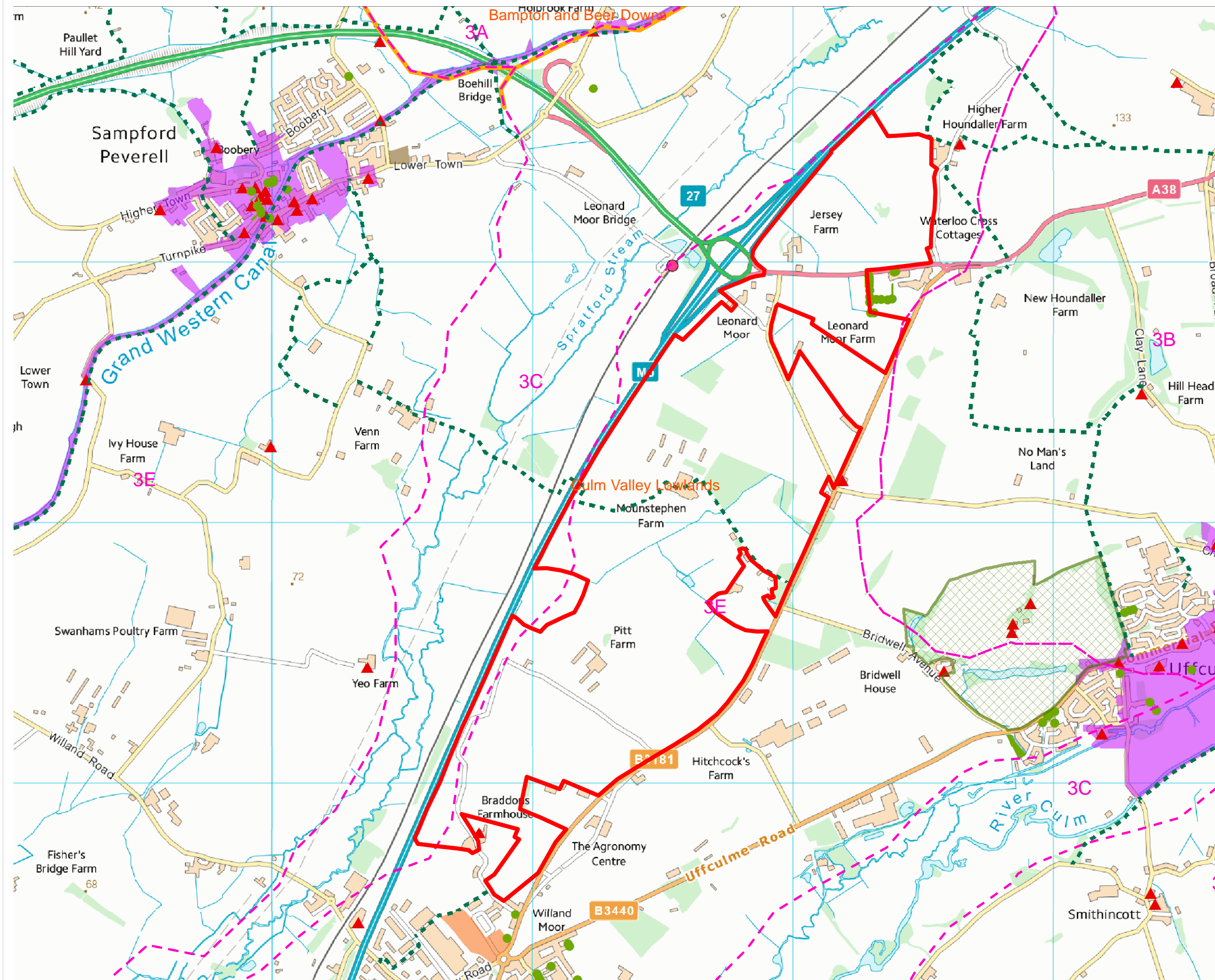
MID DEVON DISTRICT COUNCIL

Mark	Revision	Date	Scale	Drawn	Checked
REV		19.08.14	1:15,000	RJ	NE
Drawing No.					
31031-3001-06					

Reproduced from/based upon Ordnance Survey material with the permission of Ordnance Survey © on behalf of The Controller of Her Majesty's Stationery Office. Crown Copyright. Unauthorised reproduction infringes Crown Copyright and may lead to prosecution or civil proceedings. Licence No. 100021575. Year of Publication 2012.







LEGEND:

- Site boundary
- Devon Landscape Character Area
- Mid Devon Landscape Character Type
- Ancient Woodland
- County Wildlife Site
- Public Right of Way
- Registered Park and Garden
- Scheduled Ancient Monument
- Tree Preservation Order
- Tree Preservation Order Area
- Listed Building
- Conservation Area
- Commercial Sites - Preferred Options
- Housing Sites - Preferred Options
- Mixed Use Sites - Preferred Options

L7 Mid Devon Landscape Appraisal:  
Junction 27 / Land Adjoining Willand

LANDSCAPE PLANNING AND  
CHARACTER

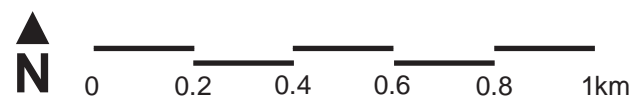


MID DEVON  
DISTRICT COUNCIL

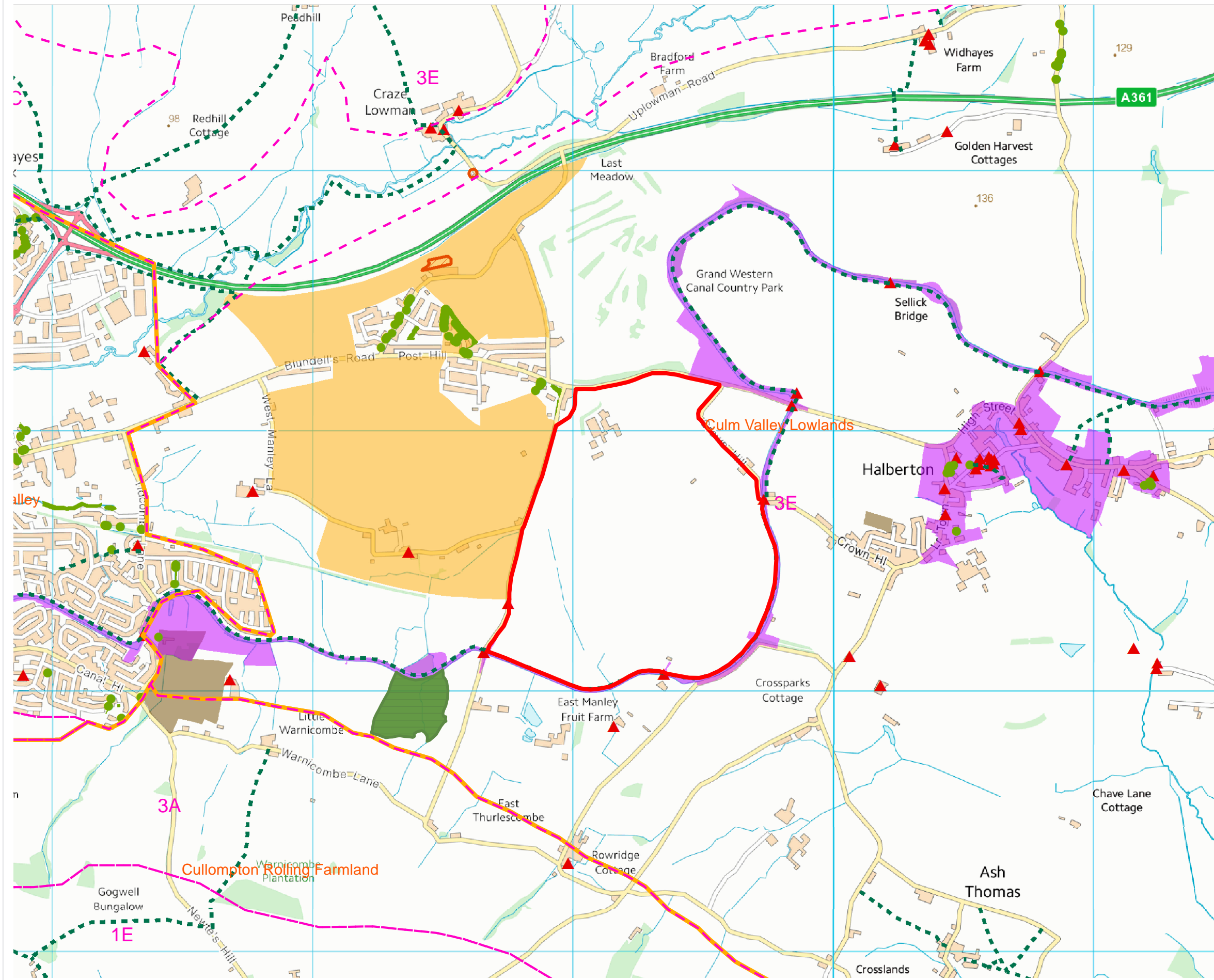
Drawing No.  
31031-3001-07

Mark	Revision
REV	Date 19.08.14
	Scale 1:15,000
	Drawn RJ
	Checked NE

Reproduced from/based upon Ordnance Survey material with the permission of Ordnance Survey © on behalf of The Controller of Her Majesty's Stationery Office. Crown Copyright. Unauthorised reproduction infringes Crown Copyright and may lead to prosecution or civil proceedings. Licence No. 100021575. Year of Publication 2012.







- LEGEND:
- Site boundary
  - Devon Landscape Character Area
  - Mid Devon Landscape Character Type
  - Ancient Woodland
  - County Wildlife Site
  - Public Right of Way
  - Registered Park and Garden
  - Scheduled Ancient Monument
  - Tree Preservation Order
  - Tree Preservation Order Area
  - Listed Building
  - Conservation Area
  - Commercial Sites - Preferred Options
  - Housing Sites - Preferred Options
  - Mixed Use Sites - Preferred Options

L8

Mid Devon Landscape Appraisal:  
Hartnoll Farm

LANDSCAPE PLANNING AND  
CHARACTER

Offices throughout  
the UK and Europe  
www.peterbrett.com

MID DEVON  
DISTRICT COUNCIL

Mark	Revision
REV	Date 19.08.14
	Scale 1:15,000
	Drawn RJ
	Checked NE

Drawing No.  
31031-3001-08

Reproduced from/based upon Ordnance Survey material with the permission of Ordnance Survey © on behalf of The Controller of Her Majesty's Stationery Office. Crown Copyright. Unauthorised reproduction infringes Crown Copyright and may lead to prosecution or civil proceedings. Licence No. 100021575. Year of Publication 2012.

