

Bradninch



8-20 Westfield, Bradninch

Map:

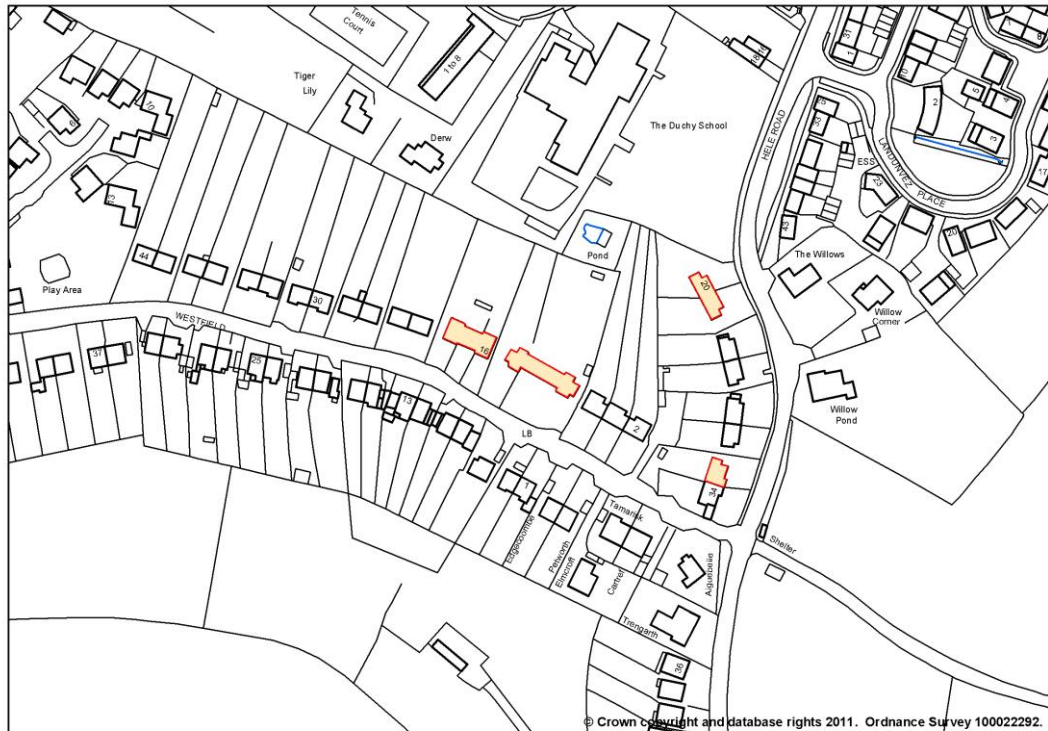


Photo:



Description:

8-14 and 16-20 Westfield (even numbers only) are a good example of Edwardian / late 19th or early 20th century architecture.

Grid Reference: 299493/103390

Source: Bradninch Town Council

Catherine Marlow (Conservation Officer, Mid Devon District Council)



Description:

These houses are a good examples of Edwardian / late 19th or early 20th century architecture.

Grid Reference: 299569/103389

Source: Bradninch Town Council

Catherine Marlow (Conservation Officer, Mid Devon District Council)

Beudown, Beacon Road

Map:

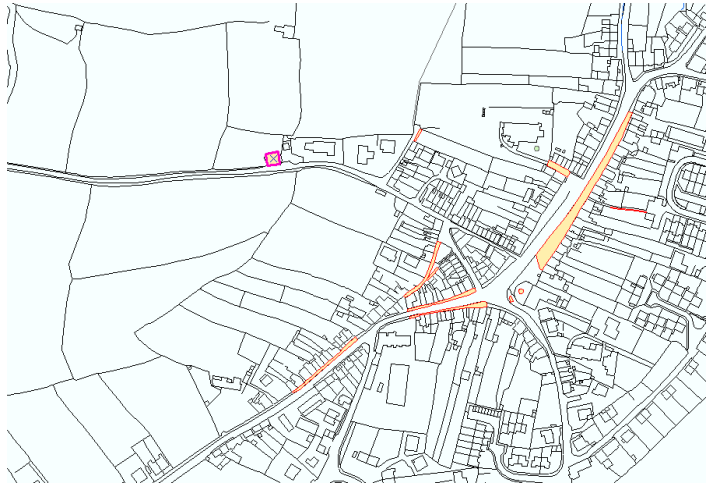


Photo:



Description:

This building is a good example of Edwardian / late 19th or early 20th century architecture. The dwelling can be seen from the centre of the town.

Grid Reference: 299750/104109

Source: Bradninch Town Council

Catherine Marlow (Conservation Officer, Mid Devon District Council)

Cob boundary wall to 21 Fore Street, Bradninch

Map:

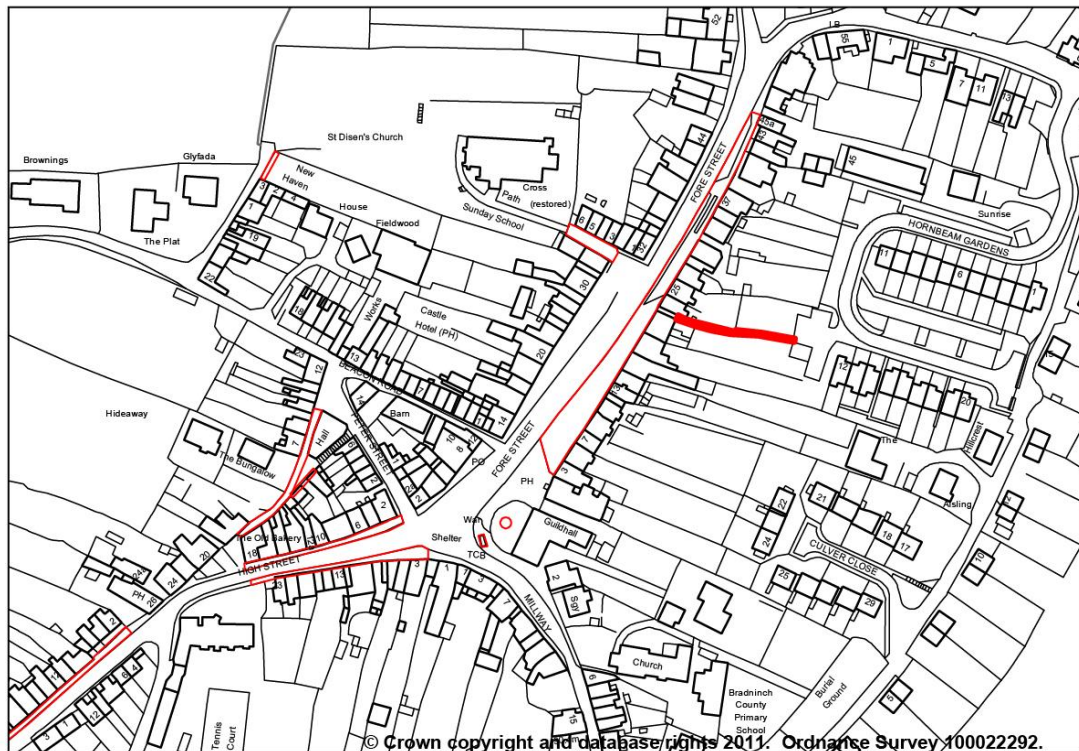


Photo:



Description:

The Cob wall is dated to the 18th century and is a good example of a cob wall in Bradninch.

Grid Reference: 300035/104070

Source: Bradninch Conservation Area Appraisal

Cobbled area fronting Church Street Cottages, Bradninch

Map:

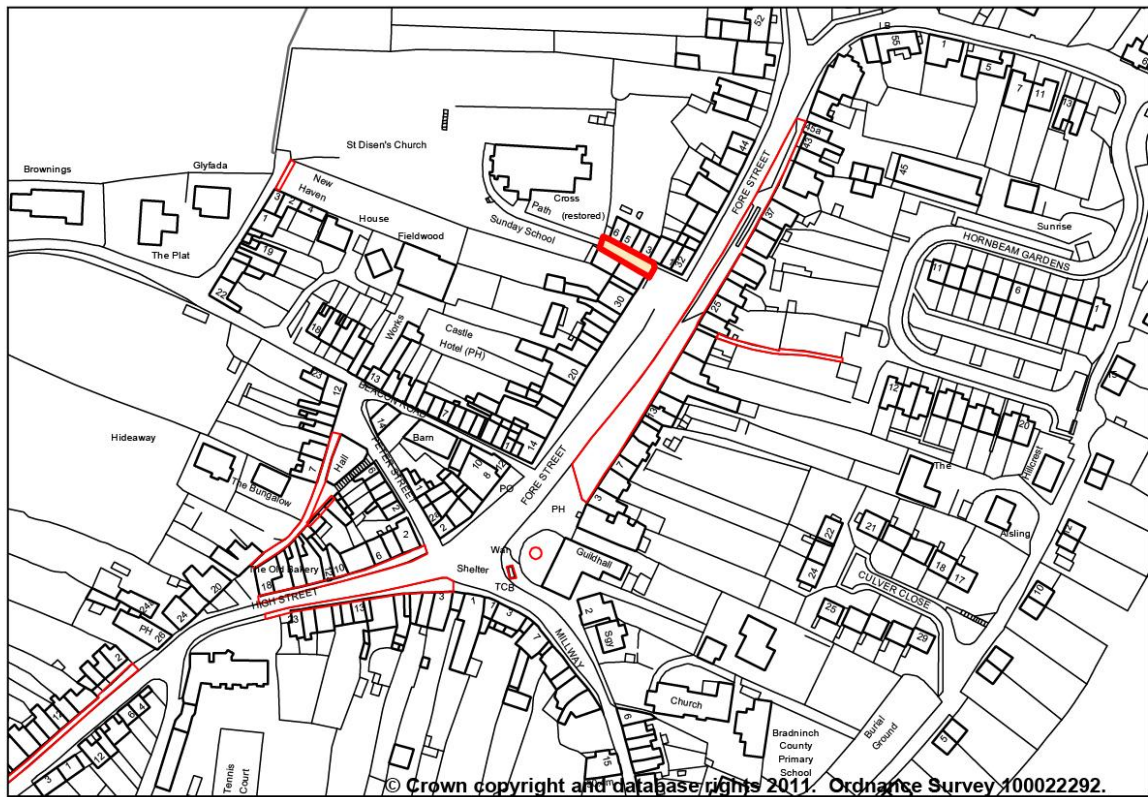


Photo:



Description:

The area leading to the church is cobbled and paved. It is an attractive feature of the village.

Proximity to designated Heritage Assets:

Grade II listed gates and gate piers at west end of Church Street

Grade II listed St Disen's Hall

Grid Reference: 299998/104099

Source: Bradninch Conservation Area Appraisal

Commemorative Thatched bus shelter, Bradninch

Map:

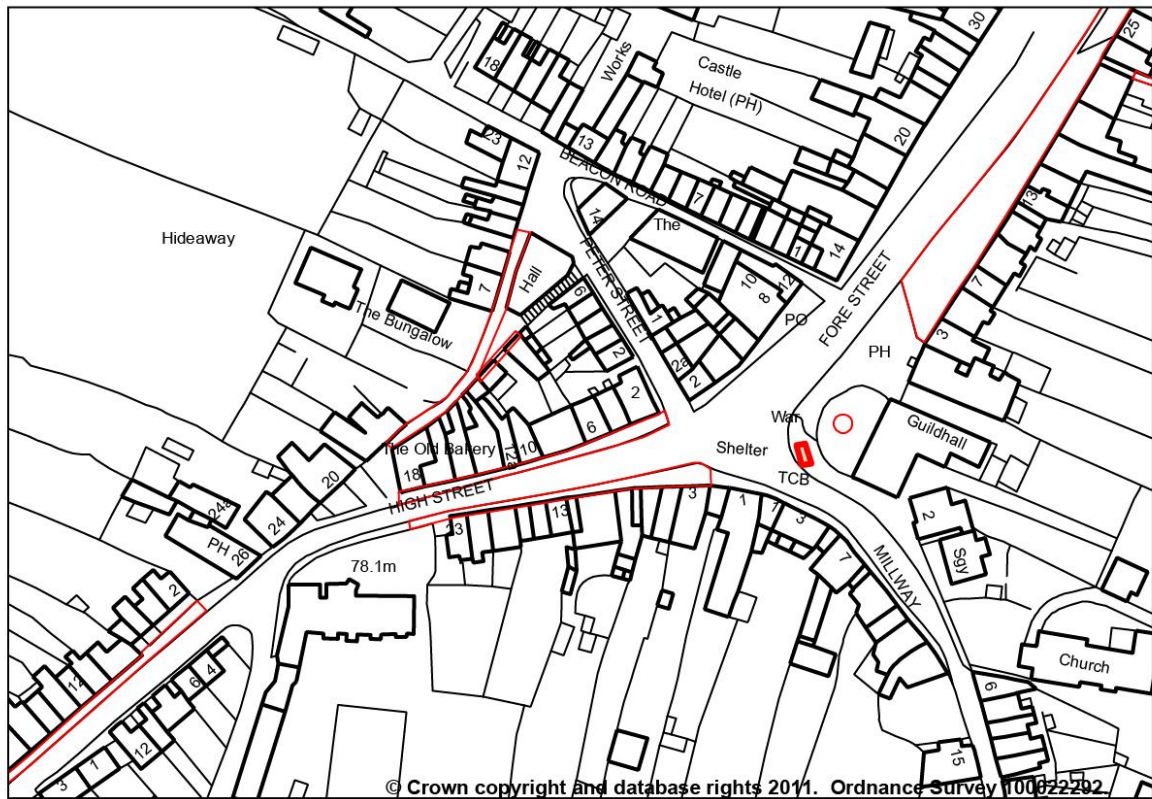


Photo:



Description:

The commemorative thatched bus shelter is located on the junction of Fore Street, High Street, Mill Way and Peter Street. It is an attractive and recognisable part of the townscape adjacent to the Guildhall and War Memorial.

Proximity to designated Heritage Assets:

Grade II listed The Guildhall

Grade II listed K6 Telephone Kiosk

Grid Reference: 299953/103990

Source: Bradninch Conservation Area Appraisal

Footpath on east side of Fore Street, Bradninch

Map:



Photo:



Description:

The road pattern and layout has remained largely unchanged with Fore Street burgage plots evident in 1839 map. There is no formal space within Bradninch, however the green areas on the east side of Fore Street with grass and an avenues of trees are an important feature of the town.

Grid Reference: 299993/104045

Source: Bradninch Conservation Area Appraisal

Footpaths northwest of West End Road, Bradninch

Map:



Photo:



Description:

The cobble and paved pathway along West End Road has high aesthetic value.

Proximity to designated Heritage Assets:

Grade II listed 28 and 30 West End Road

Grade II listed 13, 15 and 17 West End Road

Grid Reference: 299811/103948

Footpaths on High Street, Bradninch

Map:

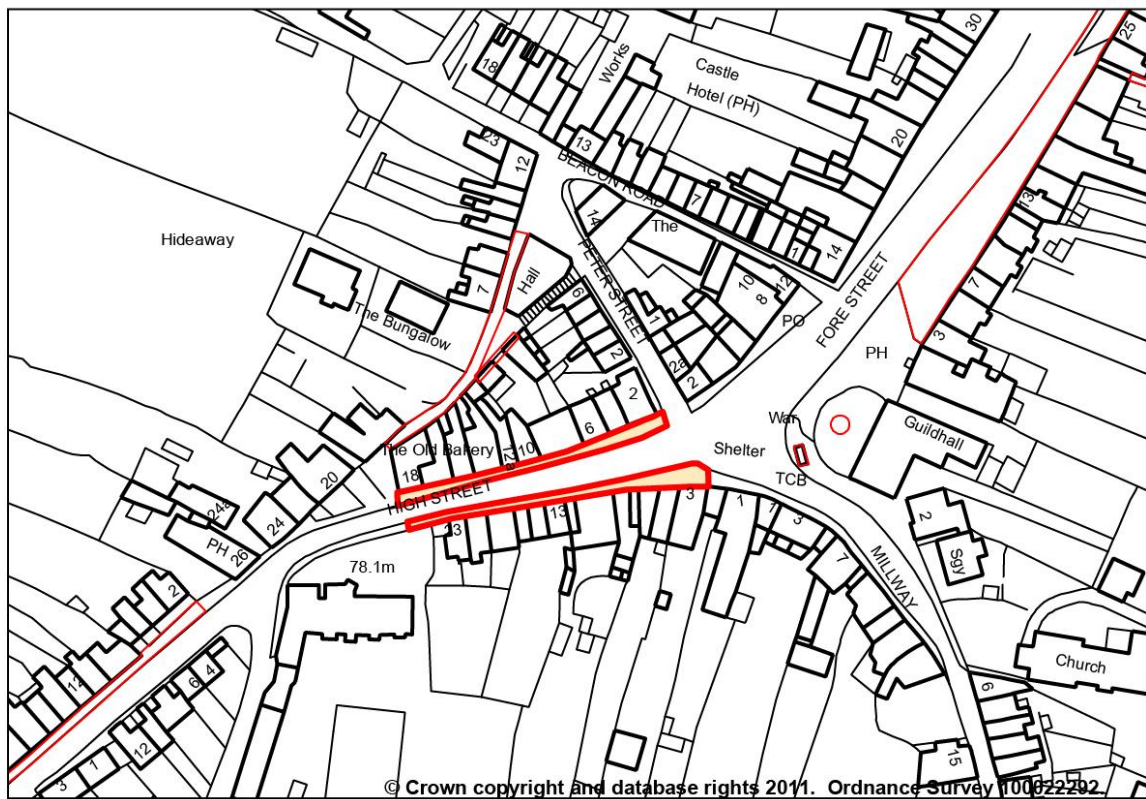


Photo:



Description:

There are raised pavements on either side of High Street. They have railings along the side and steps up from the road to the pavement. The raised pavements are a defining part of the appearance of the town.

Grid Reference: 299906/103991

Source: Bradninch Conservation Area Appraisal

Open Space in Hen Street, Bradninch

Map:

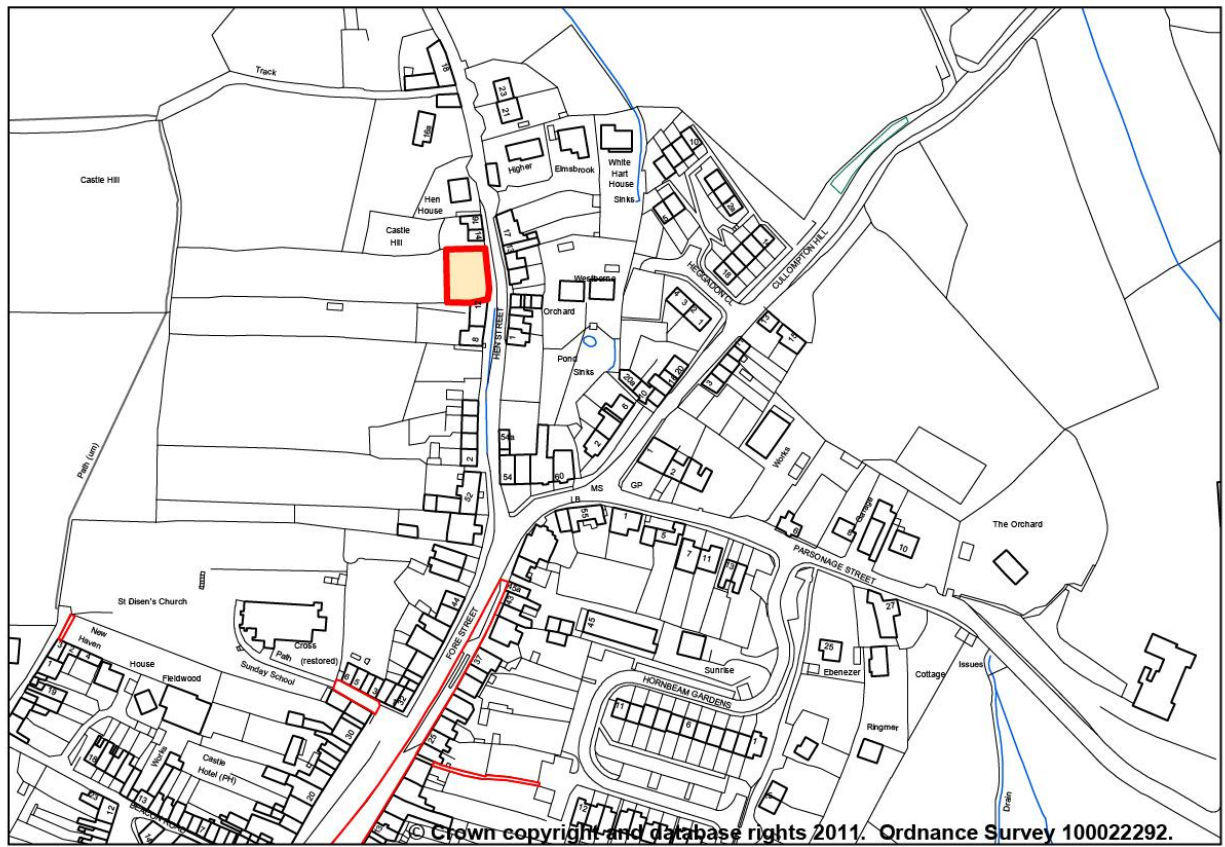


Photo:



Description:

The site is a valued open space within the conservation area. The land is raised higher than the footpath, and retained by a stone and brick wall.

Proximity to designated Heritage Assets:

Grade II listed raised pavement, steps, ramps and attached conduit on west side of Hen Street

Grade II listed 8 and 12 Hen Street

Grid Reference: 299272/104620

Stone and Cobbled track way at Back Street, Bradninch

Map:

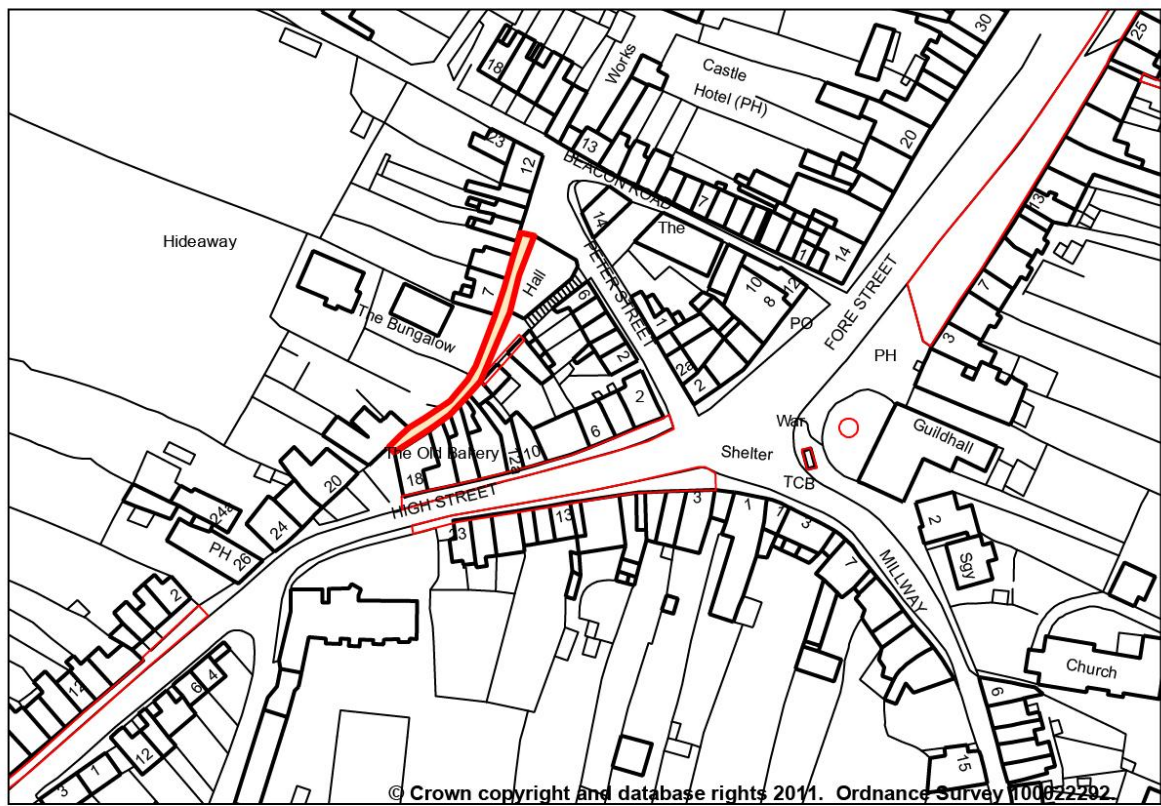


Photo:



Description:

The stone and cobble track way is a good example of a cobbled street and runs along Back Street for about 50 metres.

Grid Reference: 299886/104013

Source: Bradninch Conservation Area Appraisal

Stone Wall to the South Side of Back Street, Bradninch

Map:

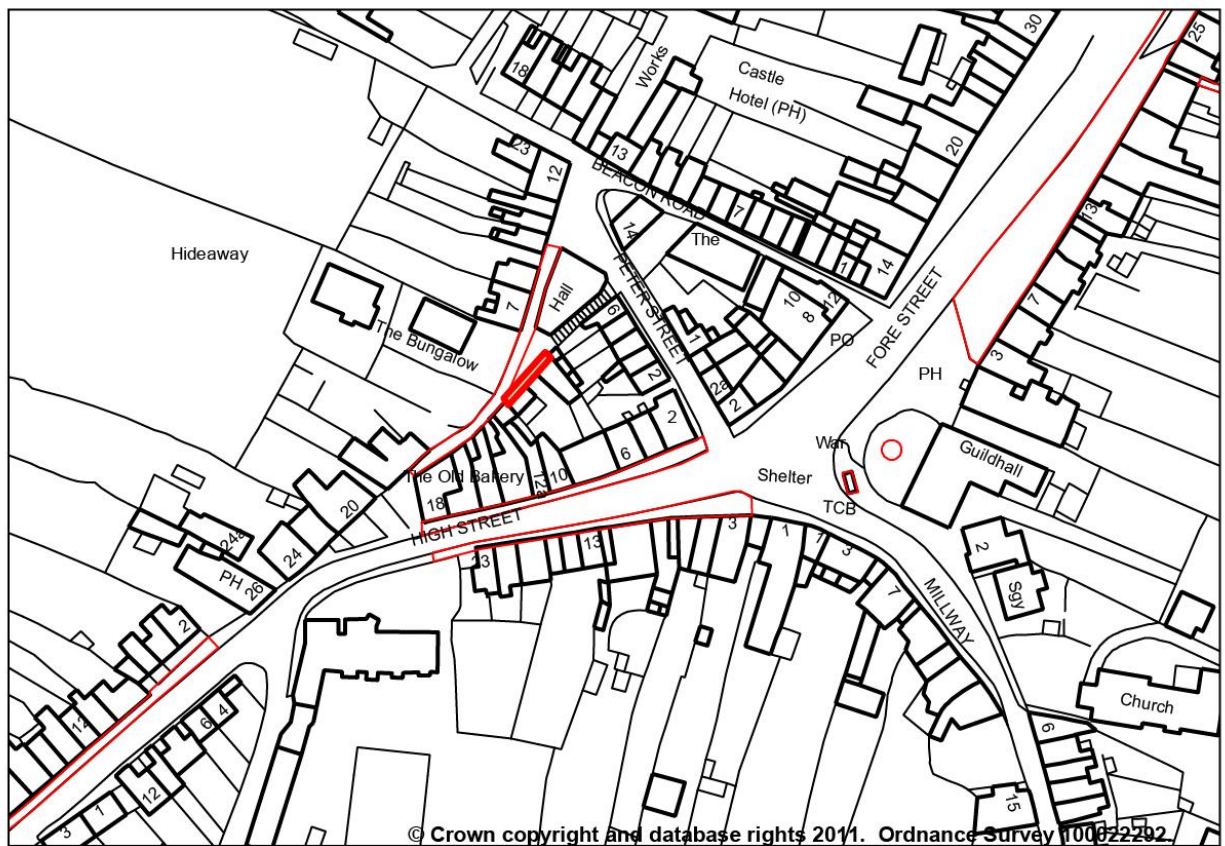


Photo:



Description:

The stone wall to the south side of Back Street is tall and made of reddish brown bricks.

A planning application which has been granted consent proposes changes to the wall by reducing the height of it by 1.3m and it being incorporated into the conversion of outbuildings to form a dwelling. 13/00119/FULL

Grid Reference: 299889/104016

Source: Bradninch Conservation Area Appraisal

War Memorial in front of the Guildhall, Bradninch

Map:

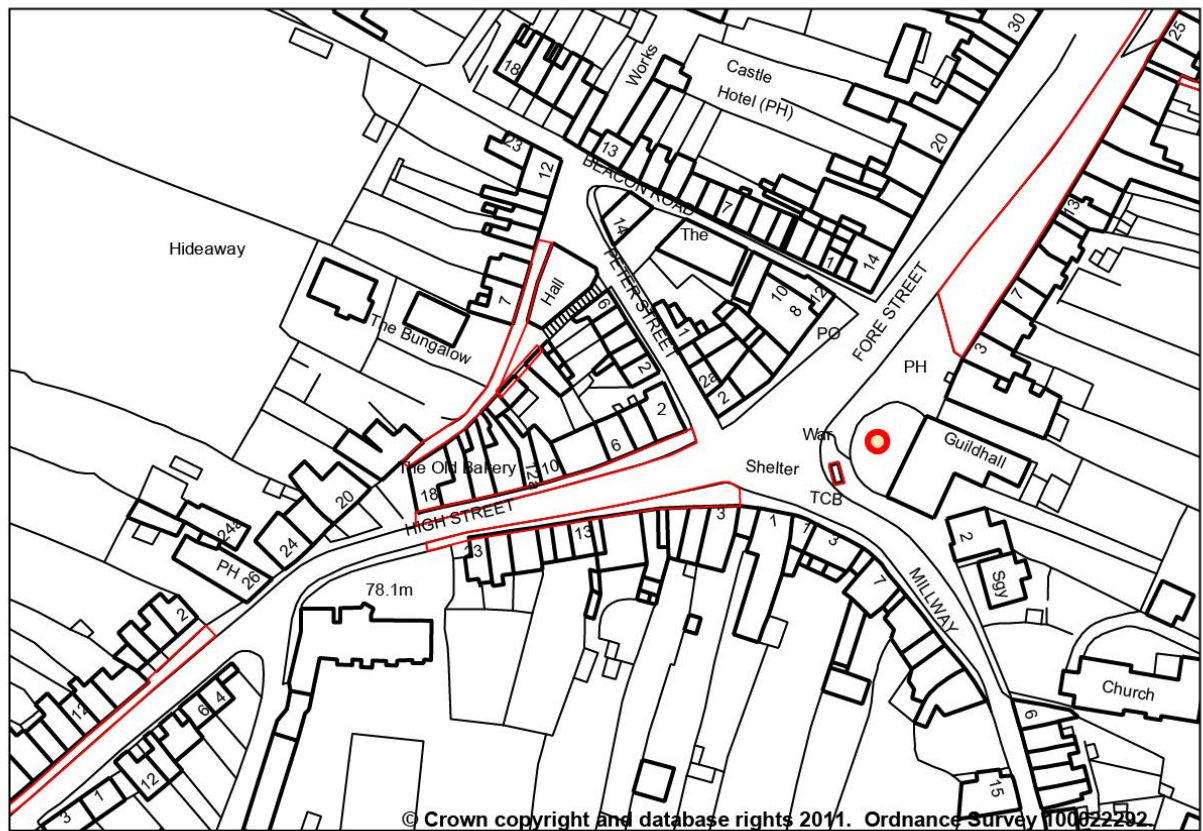


Photo:



Description:

The War Memorial is located at the junction of Fore Street, High Street and Mill Way. It is a significant feature in the centre of Bradninch. The cross is made from granite and stands on a stepped stone plinth.

Proximity to designated Heritage Assets:

Grade II listed Guildhall

Grade II K6 Telephone Kiosk

Grid Reference: 299964/103997

Source: Bradninch Conservation Area Appraisal

Hele



Map:

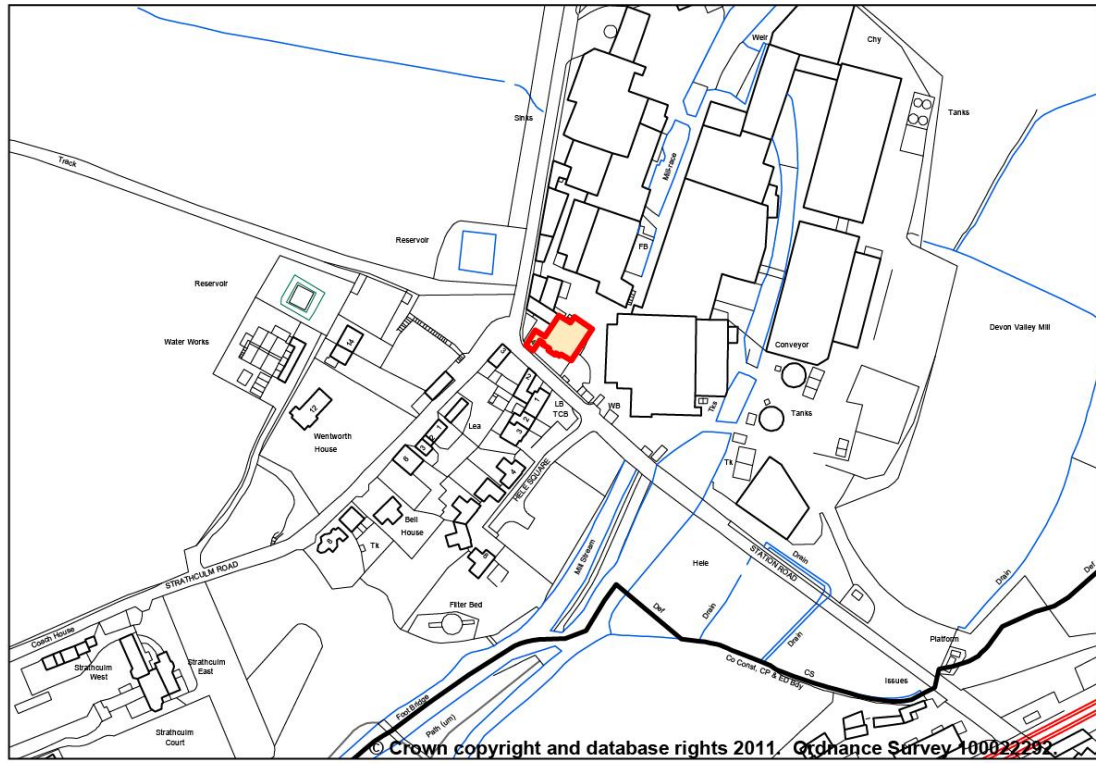


Photo:



Description:

It is an attractive early 19th Century building which creates a focal point at the corner of Hele. The historic association of the building is important due to the location within the mill complex and the long period of milling in this area. Removal of the building or walls surrounding the property would cause significant damage to the historic environment and would possibly lead to the diminished interest and significance of the complex as a whole.

Grid Reference: 299392/102475

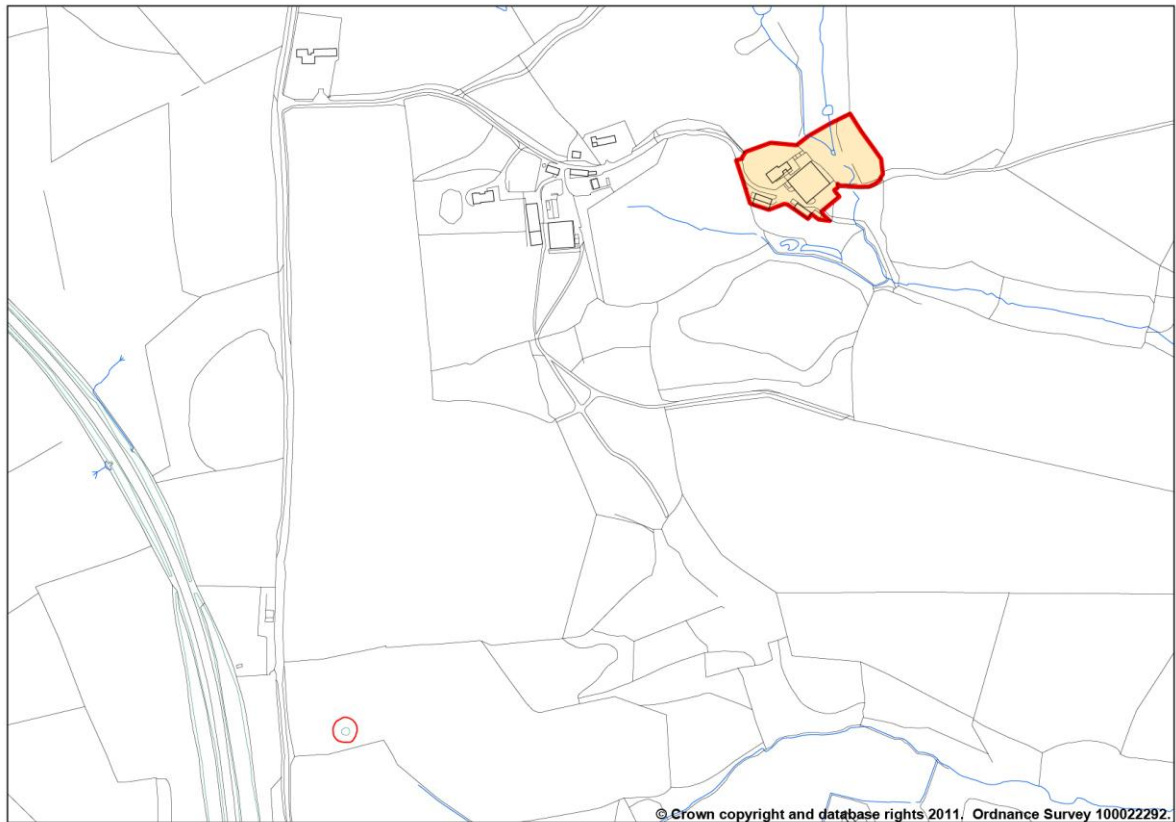
Source: Catherine Marlow, MDDC Conservation Officer

Oakford



Bickham Barton, Oakford

Map:



Description:

Bickham Barton was mentioned in the 1086 Domesday Book.

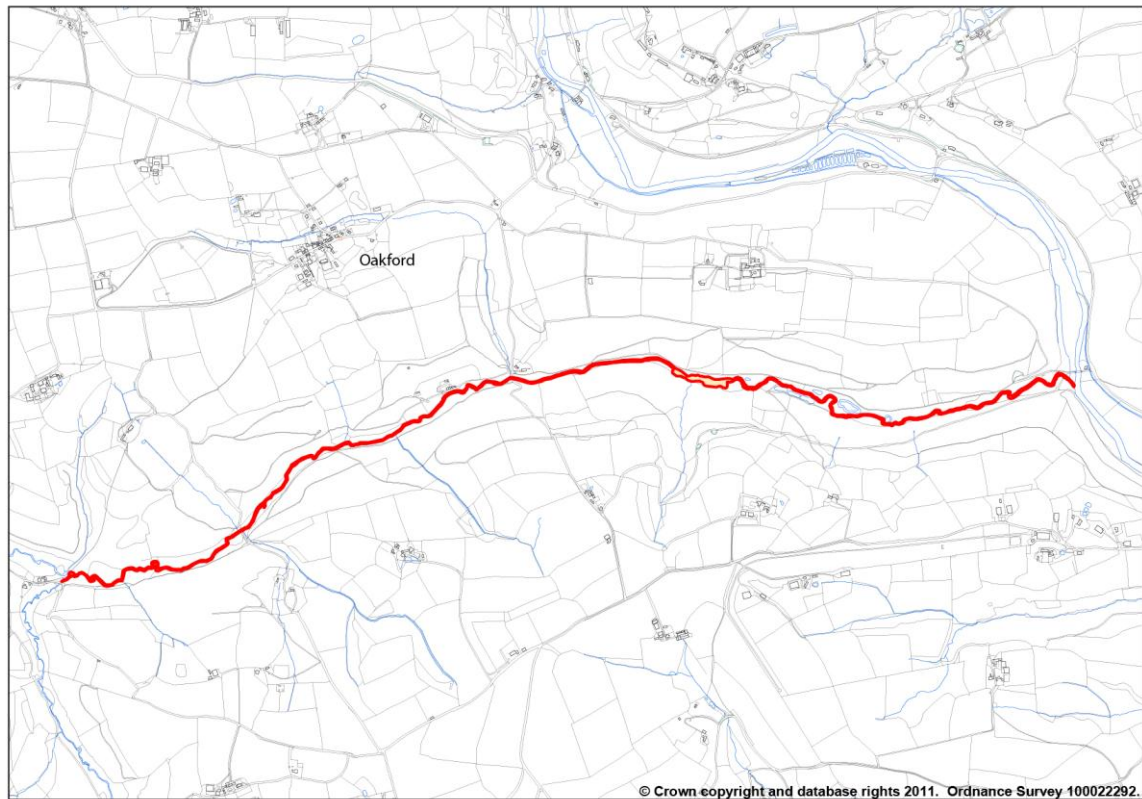
Grid Reference: 286909/120599

Source: Oakford Parish Council

www.devon.gov.uk/historical_oakford

Iron Mill Stream and surrounding area, Oakford

Map:



Description:

The iron mill stream is located in an area of special natural significance and importance to the parish. The north bank is within Oakford Parish, while the south bank is within Stoodleigh Parish. The valley of the Iron Mill Stream (a tributary of the Exe) is spectacularly deep and wooded, almost gorge-like in places. The combination of steep slopes, thick woodland, and sights and sounds of the Iron Mill Stream create an atmosphere which is quiet, secretive, remote and isolated.

Proximity to designated Heritage Assets:

Grade II listed Iron Mill Bridge over Iron Mill Stream

Grade II listed Chain Bridge

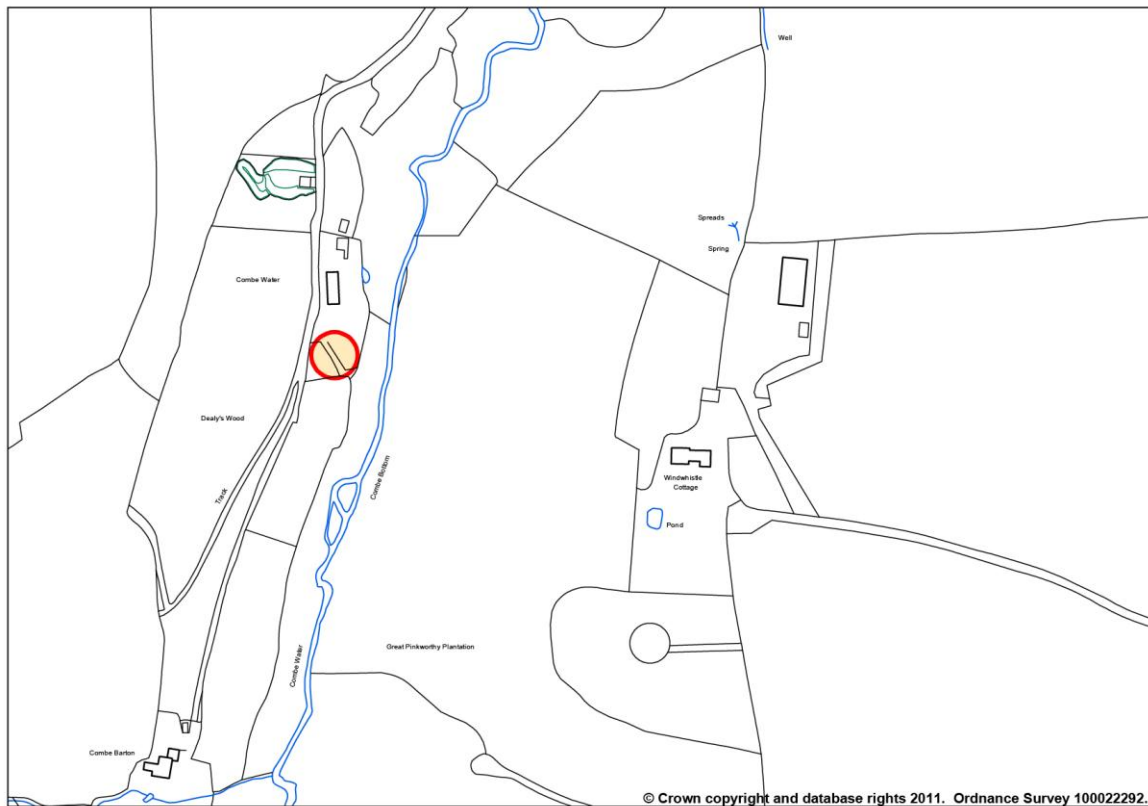
Grid Reference: 291235/120594

Source: Oakford Parish Council

www.devon.gov.uk

Spurway Barton, Saxon Farmstead Site, Oakford

Map:



Description:

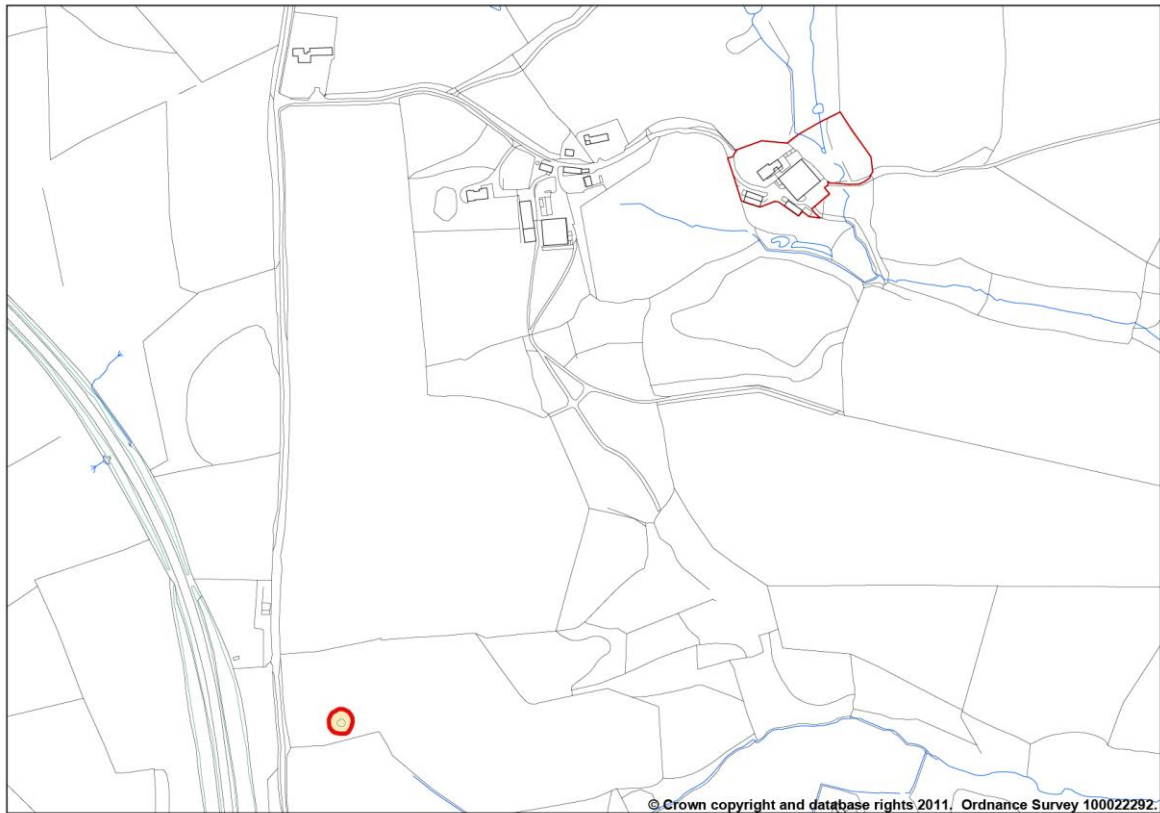
Spurway Barton is remote and lies above a wooded coombe. It was described as a manor in the Domesday Book, 1086.

Grid Reference: 289148/121069

Source: Oakford Parish Council
www.devon.gov.uk/historic-oakford

Tumulus, Bickham Moor, Oakford

Map:



Description:

The Bronze Age burial mound is located on Bickham Moor. There is evidence of an ancient highway linking Witheridge with Exmoor going from Knowstone through Lower Woodburn Farm, Oldways End and Five Cross Way.

Grid Reference: 286426/120025

Source: Oakford Parish Council

Oakford War Memorial and Cross, Oakford

Map:

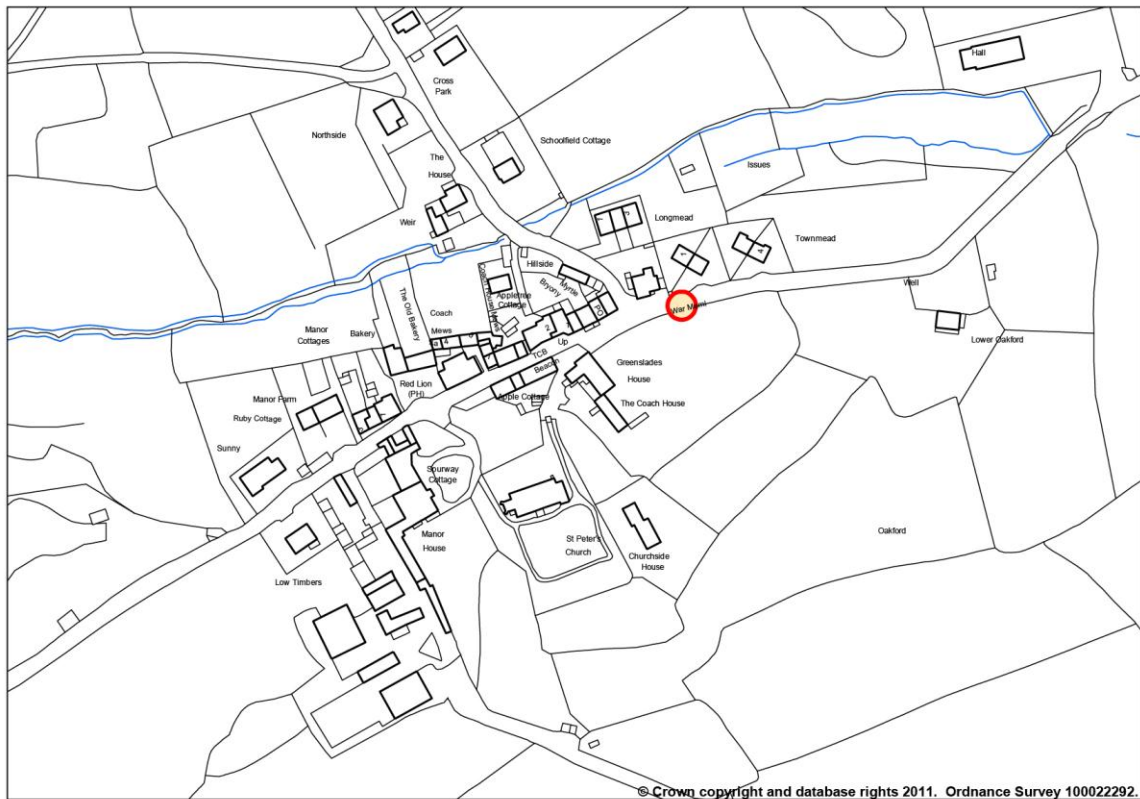


Photo:



Description:

The War Memorial in Oakford is of great significance to the village. It is located to the east of the junction of Rookery Hill and Crosspark Hill.

Grid Reference: 291088/121364

Source: Oakford Parish Council

Silverton



Silverton Leat

Map:

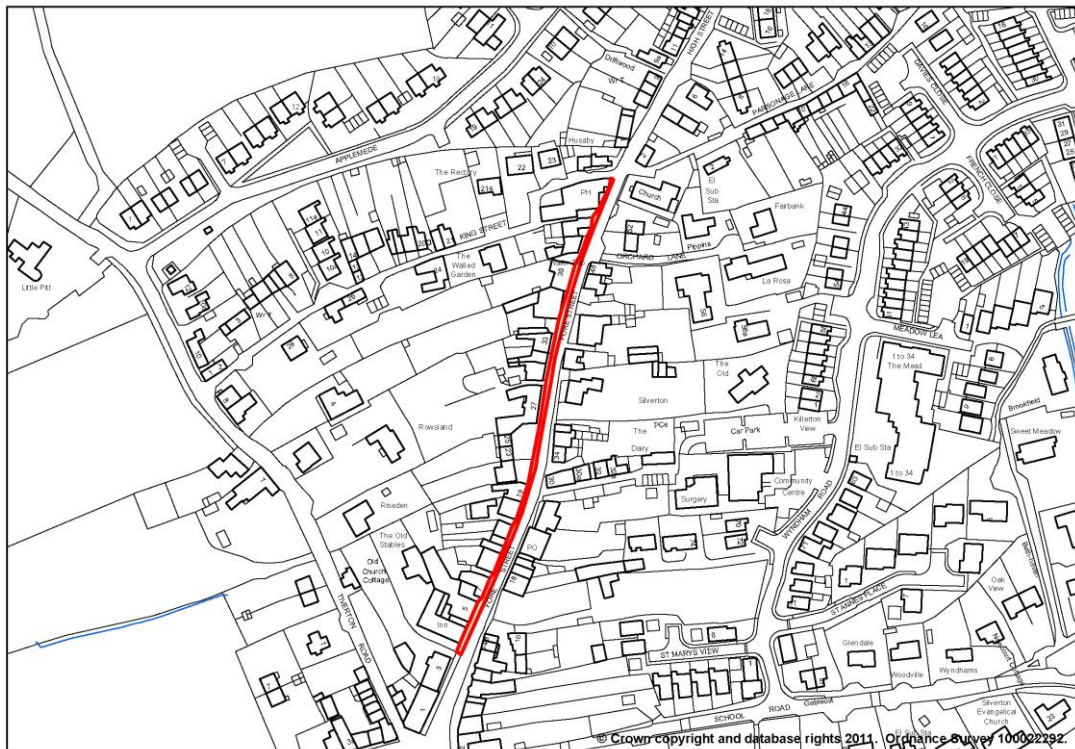


Photo:



**Description:**

The leat runs from High Street through Fore Street and is an important feature in the streetscape. Parts of the leat have been updated with new surroundings, such as bricks. In some places, traditional cobbles are evident next to the leat, and slabs of stone cross the leat for access to dwellings.

Proximity to Designated Heritage Assets:

Grid Reference: 295601/103012

Source: Silverton Parish Council

War Memorial, Silverton

Map:



Photo:



Description:

The War Memorial is a granite cross in a prominent location to the south east of the junction of Newcourt Road, School Road, Fore Street, Tiverton Road and Upexe Lane in Silverton. On the base of the cross is the inscription:

In memory of the men of Silverton who fought and died in the Great War 1913-1918

On the other sides of the base are the names of the people from Silverton who lost their lives.

Proximity to Designated Heritage Assets:

Grade II listed House adjoining No 1 Fore Street

Grade II* 2 Fore Street

Grid Reference: 295567/102854

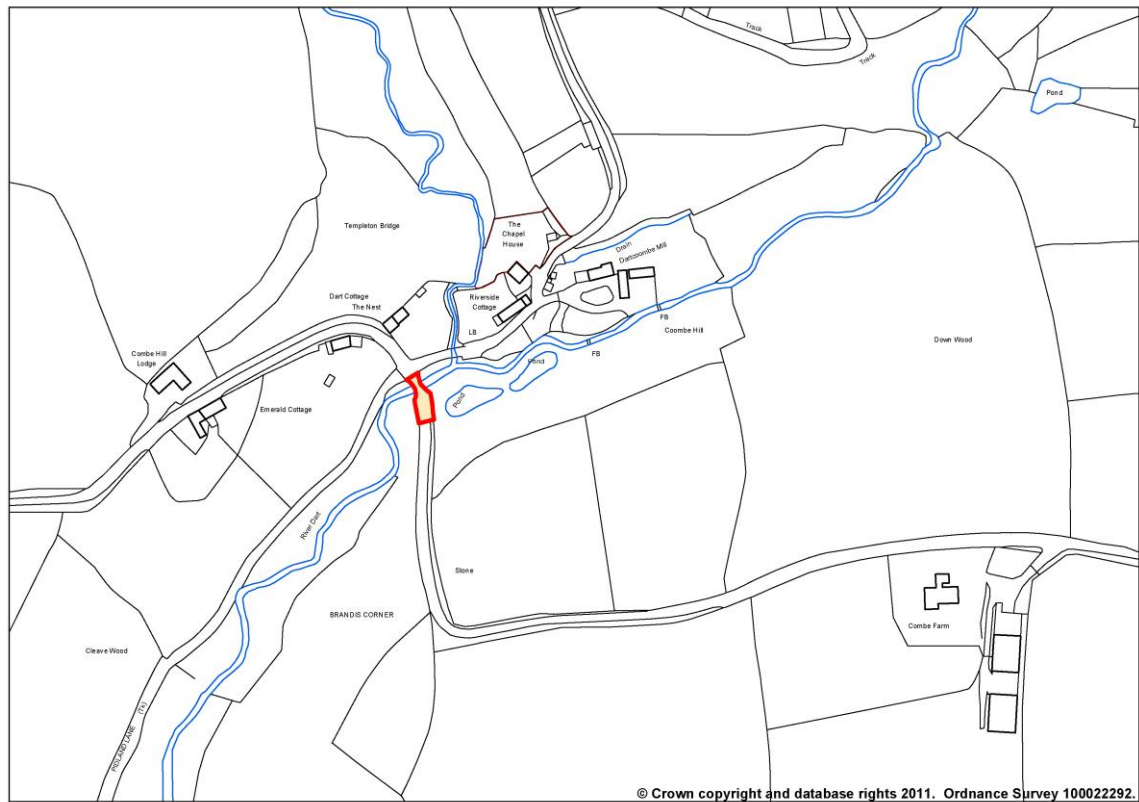
Source: Silverton Parish Council

Templeton



Bridge at Templeton Bridge

Map:



Description:

Templeton Bridge is a stone bridge with curved sides. The bridge is aesthetically pleasing and contributes to the character of the hamlet.

Proximity to designated Heritage Assets:

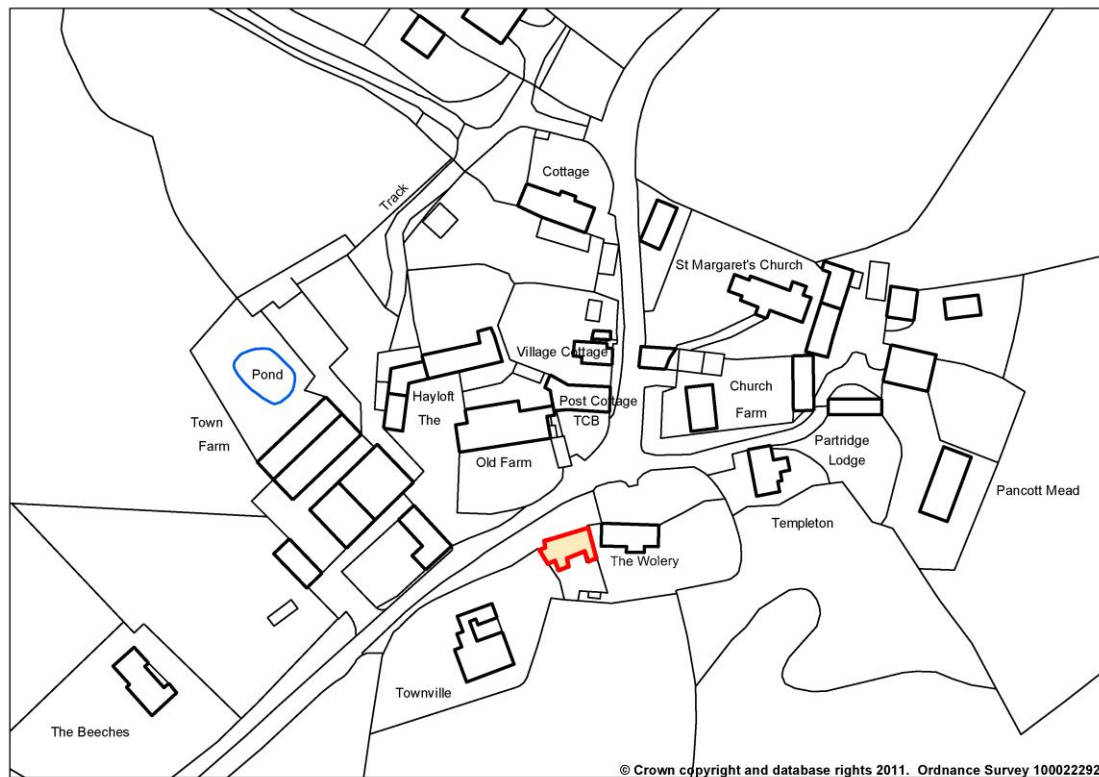
Grade II listed Bridge Cottage

Grid Reference: 287787/114401

Source: Templeton Parish Council

The Old School House, Templeton

Map:



Description:

The Old School House is located in the centre of Templeton. The building is quite run down and is made of stone walls, a slate roof and a brick chimney.

Proximity to designated Heritage Assets:

Grade II listed The Woolery

Grade II listed Town Farmhouse

Grid Reference: 288706/113944

Source: Templeton Parish Council

Thorverton



Cobbled Paving with open water rills along Bullen Street, the Bury, Jericho Street and parts of Silver Street, School Lane and Milfords Lane, Thorverton

Map:

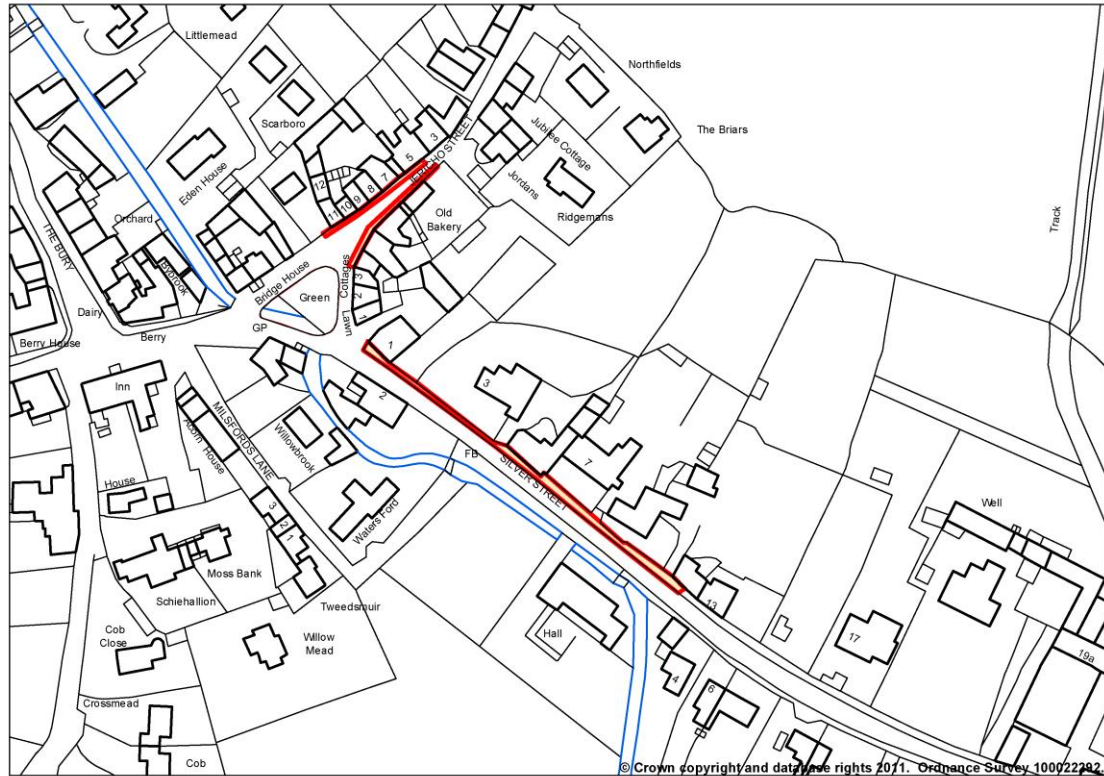


Photo:





Description:

Cobbled walkways at the side of the road are a noted historic feature of Bullen Street, the Bury, Jericho Street and parts of Silver Street, School Lane and Milfords Lane. In some areas, such as in front of doorways, the cobbles have been deliberately laid in patterns, sometimes including the use of white stones.

Cobbled paving along the side of Silver Street, with open water rills down the opposite side provides character and aesthetic value to Thorverton. There is also a ford through the water rills, next to the listed cobbled footbridge, from Silver Street onto Milsfords Lane.

Proximity to designated Heritage Assets:

Grade II listed footbridge over the brook, south side of Brook Lodge

Grade II listed Brook Lodge including gates to north

Grade II listed Brienstown

Grade II listed Brookside including garden wall to rear

Grade II listed Thorverton

Grade II listed Pynes including stone garden walls and gate piers in front house

Grade II listed Apple Garth and West Barton

Grid Reference: 292623/102151

Source: Thorverton Millennium Green Trust

Engraved Stone near Rixenford Finger Sign, Junction of Rixenford Lane and Upton Pyne Lane

Map:

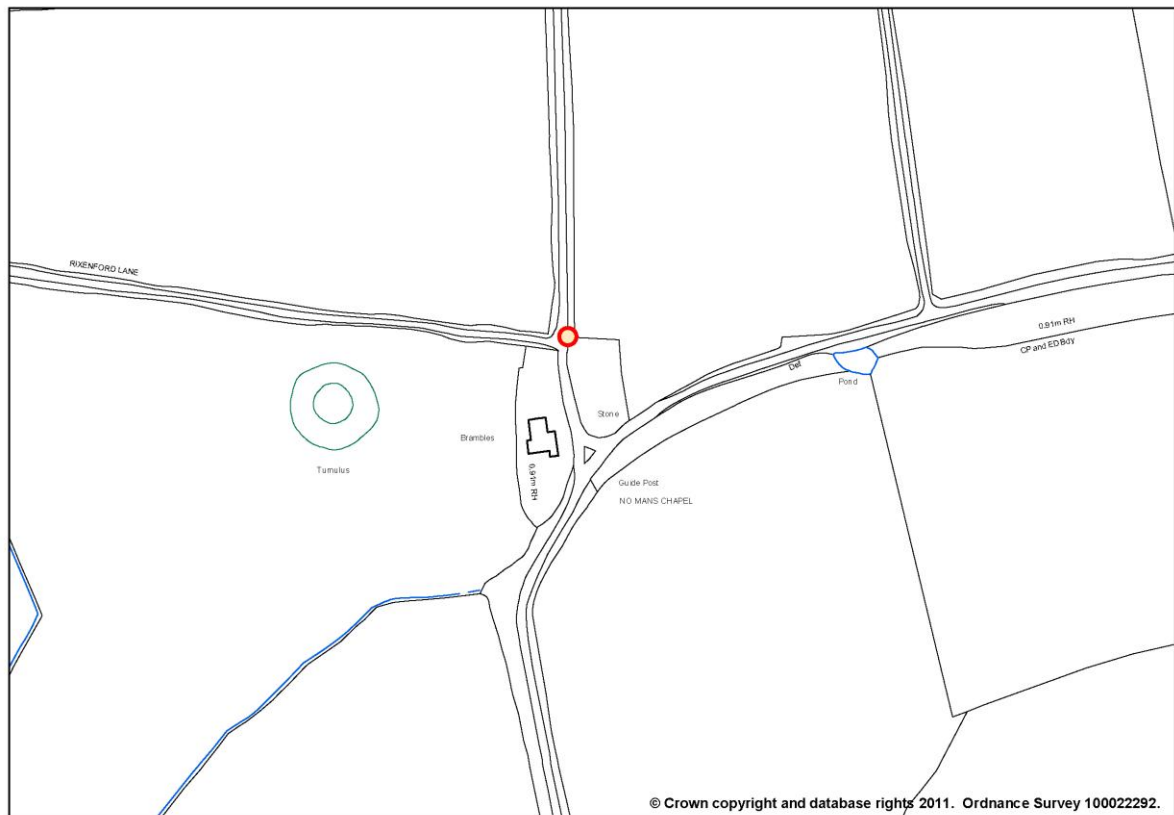


Photo:

Description:

Near the fingerpost signed Rixenford, there is a big stone engraved with the following:

Site of the ancient chapel of St John the Baptist removed and rebuilt in Crediton cemetery 1926

Grid Reference: 291325/100182

Source: Crediton Town Council

Jubilee Green, Thorverton

Map:

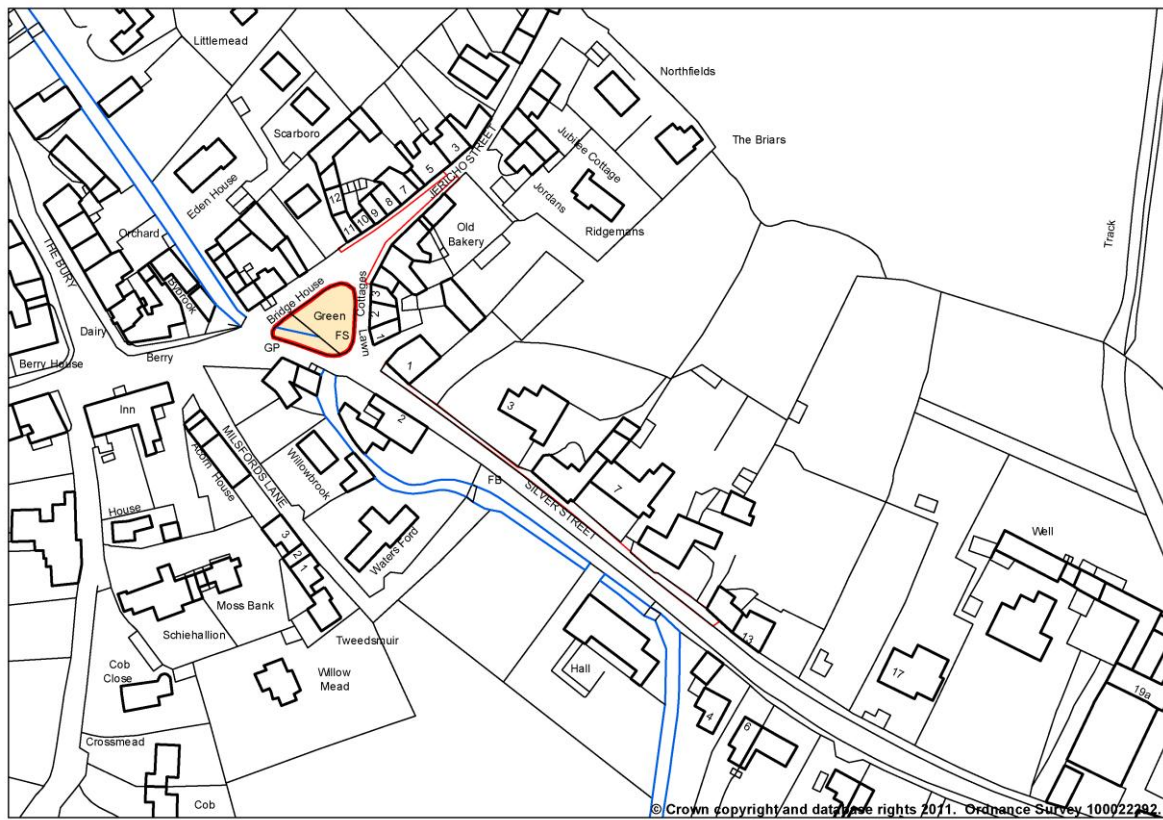


Photo:



Description:

Jubilee Green is in the centre of the village of Thorverton at the junction of Jericho Street and Silver Street.

Proximity to designated Heritage Assets:

Grade II listed Pynes House

Grade II listed Harefield and Crimmond

Grade II listed Lawn Cottages

Grade II listed Foxes Tudor Cottage

Grade II listed Bridge House

Grade II listed 2 Bridges carrying road over The Brook including iron railings

Grade II listed Brook Lodge including gates to North

Grid Reference: 292604/102118

Railway Bridges, Thorverton

Map:



Photo:



Description:

Two railway bridges are located to the south east of the village of Thorverton at the northern end of Hulke Lane. The Exe Valley Railway, which opened in Thorverton in 188 but closed in 1963, once ran along the embankment the bridges support.

Grid Reference: 293200/101444 293213/101538

Source: Thorverton Parish Council

Thorverton Watercourse System

Map:

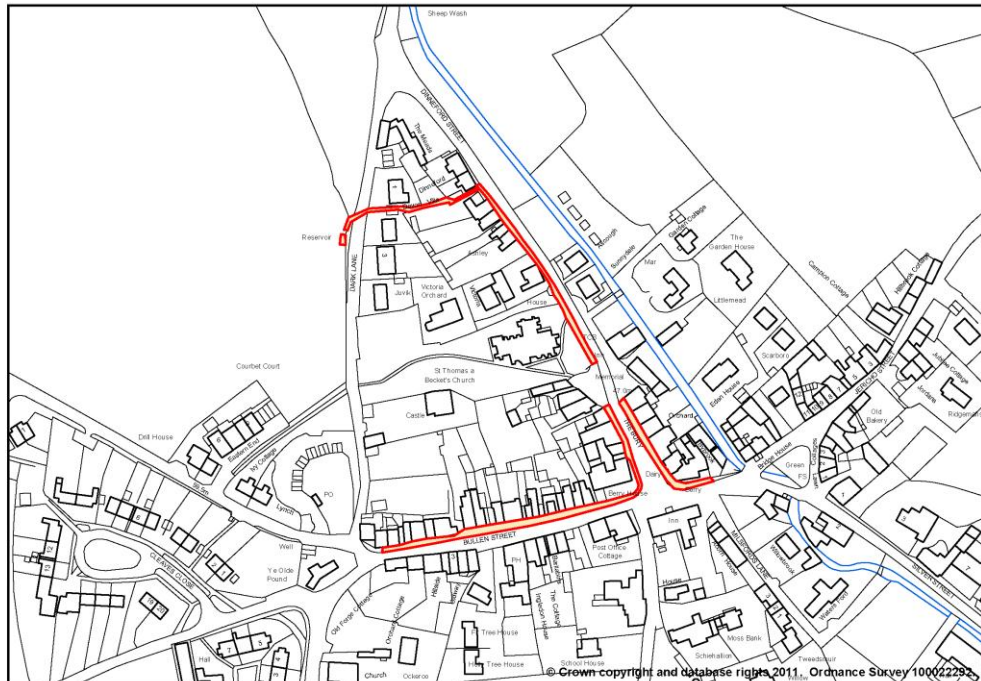


Photo:





Description:

The watercourse was built by the Dean and Chapter of Exeter in 1856 following an outbreak of cholera in the village in 1854, the system collects

Grid Reference: 292373/102235

Source: Thorverton Parish Council