

**Conservation Area Boundary and Listed Buildings**

This map is based upon Ordnance Survey material with the permission of Ordnance Survey on behalf of the Controller of Her Majesty's Stationery Office c Crown copyright. Unauthorised reproduction infringes Crown copyright and may lead to prosecution or civil proceedings. Mid Devon District Council. Licence number LA07859X. (2003)

0 metres 50 150 200

Plan 1  
1:2500

# Conservation Area Boundary and Listed Buildings

## Key

Conservation  
Area Boundary  
up to September 2003



Conservation  
Area Boundary  
from September 2003



Grade I



Grade II\*



Grade II



Ancient Monument  
Roman Fort  
St Andrews Hill

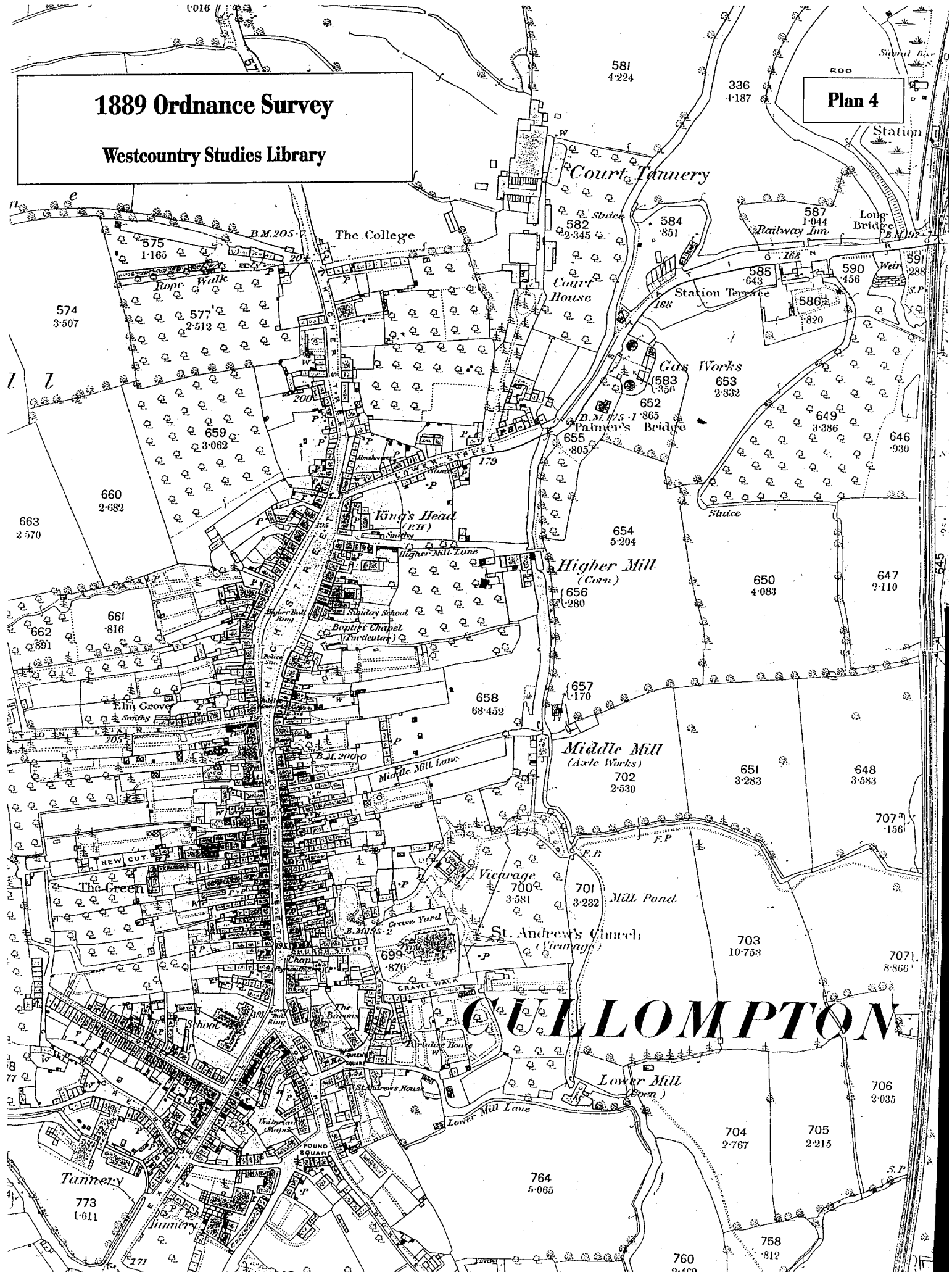




1889 Ordnance Survey

Westcountry Studies Library

Plan 4



OS 57/2(1904)  
1:25"

Twine Works

Plan 5

# 1904 Ordnance Survey

Westcountry Studies Library



665  
4.866

660  
2.682

663  
2.570

666  
2.526

664  
2.130

667  
1.966

228.8  
222

Victoria Hall  
274

694  
1.477

693  
7.010

Shortlands

695  
1.888

692  
2.893

691  
1.654

780  
1.327

779  
1.596

778  
1.710

782  
2.812

776  
2.430

772  
1.971

775<sup>n</sup>  
1.971

777<sup>a</sup>  
1.334

771<sup>b</sup>  
1.852

775  
2.096

783  
3.347

781  
3.573

777  
1.815

769  
2.207

768  
5.928

765  
1.701

766  
0.82

T. 12

650  
4.01

Higher Mill  
(Corn)  
656  
1.293

Middle Mill  
(Axe Works)  
702  
2.575

# CULLOM

Mill Pond  
{ 701  
3.170

Vicarage  
700  
3.108

St. Andrew's  
(Vicarage)

Lower Mill  
(Corn)

764  
5.057

Waterloo

761  
4.827

Stone

765  
1.701

766  
0.82

Palmer's Bridge  
655  
1.293

Middle Mill  
(Axe Works)  
702  
2.575

Vicarage  
700  
3.108

St. Andrew's  
(Vicarage)

Lower Mill  
(Corn)

764  
5.057

Waterloo

761  
4.827

Stone

765  
1.701

766  
0.82

Palmer's Bridge  
655  
1.293

Middle Mill  
(Axe Works)  
702  
2.575

Vicarage  
700  
3.108

St. Andrew's  
(Vicarage)

Lower Mill  
(Corn)

764  
5.057

Waterloo

761  
4.827

Stone

765  
1.701

766  
0.82

Palmer's Bridge  
655  
1.293

Middle Mill  
(Axe Works)  
702  
2.575

Vicarage  
700  
3.108

St. Andrew's  
(Vicarage)

Lower Mill  
(Corn)

764  
5.057

Waterloo

761  
4.827

Stone

765  
1.701

766  
0.82

Palmer's Bridge  
655  
1.293

Middle Mill  
(Axe Works)  
702  
2.575

Vicarage  
700  
3.108

St. Andrew's  
(Vicarage)

Lower Mill  
(Corn)

764  
5.057

Waterloo

761  
4.827

Stone

765  
1.701

766  
0.82

Palmer's Bridge  
655  
1.293

Middle Mill  
(Axe Works)  
702  
2.575

Vicarage  
700  
3.108

St. Andrew's  
(Vicarage)

Lower Mill  
(Corn)

764  
5.057

Waterloo

761  
4.827

Stone

765  
1.701

766  
0.82

Palmer's Bridge  
655  
1.293

Middle Mill  
(Axe Works)  
702  
2.575

Vicarage  
700  
3.108

St. Andrew's  
(Vicarage)

Lower Mill  
(Corn)

764  
5.057

Waterloo

761  
4.827

Stone

765  
1.701

766  
0.82

Palmer's Bridge  
655  
1.293

Middle Mill  
(Axe Works)  
702  
2.575

Vicarage  
700  
3.108

St. Andrew's  
(Vicarage)

Lower Mill  
(Corn)

764  
5.057

Waterloo

761  
4.827

Stone

765  
1.701

766  
0.82

Palmer's Bridge  
655  
1.293

Middle Mill  
(Axe Works)  
702  
2.575

Vicarage  
700  
3.108

St. Andrew's  
(Vicarage)

Lower Mill  
(Corn)

764  
5.057

Waterloo

761  
4.827

Stone

765  
1.701

766  
0.82

Palmer's Bridge  
655  
1.293

Middle Mill  
(Axe Works)  
702  
2.575

Vicarage  
700  
3.108

St. Andrew's  
(Vicarage)

Lower Mill  
(Corn)

764  
5.057

Waterloo

761  
4.827

Stone

765  
1.701

766  
0.82

Palmer's Bridge  
655  
1.293

Middle Mill  
(Axe Works)  
702  
2.575

Vicarage  
700  
3.108

St. Andrew's  
(Vicarage)

Lower Mill  
(Corn)

764  
5.057

Waterloo

761  
4.827

Stone

765  
1.701

766  
0.82

Palmer's Bridge  
655  
1.293

Middle Mill  
(Axe Works)  
702  
2.575

Vicarage  
700  
3.108

St. Andrew's  
(Vicarage)

Lower Mill  
(Corn)

764  
5.057

Waterloo

761  
4.827

Stone

765  
1.701

766  
0.82

Palmer's Bridge  
655  
1.293

Middle Mill  
(Axe Works)  
702  
2.575

Vicarage  
700  
3.108

St. Andrew's  
(Vicarage)

Lower Mill  
(Corn)

764  
5.057

Waterloo

761  
4.827

Stone

765  
1.701

766  
0.82

Palmer's Bridge  
655  
1.293

Middle Mill  
(Axe Works)  
702  
2.575

Vicarage  
700  
3.108

St. Andrew's  
(Vicarage)

Lower Mill  
(Corn)

764  
5.057

Waterloo

761  
4.827

Stone

765  
1.701

766  
0.82

Palmer's Bridge  
655  
1.293

Middle Mill  
(Axe Works)  
702  
2.575

Vicarage  
700  
3.108

St. Andrew's  
(Vicarage)

Lower Mill  
(Corn)

764  
5.057

Waterloo

761  
4.827

Stone

765  
1.701

766  
0.82

Palmer's Bridge  
655  
1.293

Middle Mill  
(Axe Works)  
702  
2.575

Vicarage  
700  
3.108

St. Andrew's  
(Vicarage)

Lower Mill  
(Corn)

764  
5.057

Waterloo

761  
4.827

Stone

765  
1.701

766  
0.82

Palmer's Bridge  
655  
1.293

Middle Mill  
(Axe Works)  
702  
2.575

Vicarage  
700  
3.108

St. Andrew's  
(Vicarage)

Lower Mill  
(Corn)

764  
5.057

Waterloo

761  
4.827

Stone

765  
1.701

766  
0.82

Palmer's Bridge  
655  
1.293

Middle Mill  
(Axe Works)  
702  
2.575

Vicarage  
700  
3.108

St. Andrew's  
(Vicarage)

Lower Mill  
(Corn)

764  
5.057

Waterloo

761  
4.827

Stone

765  
1.701

766  
0.82

Palmer's Bridge  
655  
1.293

Middle Mill  
(Axe Works)  
702  
2.575

Vicarage  
700  
3.108

St. Andrew's  
(Vicarage)

Lower Mill  
(Corn)

764  
5.057

Waterloo

761  
4.827

Stone

765  
1.701

766  
0.82

Palmer's Bridge  
655  
1.293

Middle Mill  
(Axe Works)  
702  
2.575

Vicarage  
700  
3.108

St. Andrew's  
(Vicarage)

Lower Mill  
(Corn)

764  
5.057

Waterloo

761  
4.827

Stone

765  
1.701

766  
0.82

Palmer's Bridge  
655  
1.293

Middle Mill  
(Axe Works)  
702  
2.575

Vicarage  
700  
3.108

St. Andrew's  
(Vicarage)

Lower Mill  
(Corn)

764  
5.057

Waterloo

761  
4.827

Stone

765  
1.701

766  
0.82

Palmer's Bridge  
655  
1.293

Middle Mill  
(Axe Works)  
702  
2.575

Vicarage  
700  
3.108

St. Andrew's  
(Vicarage)

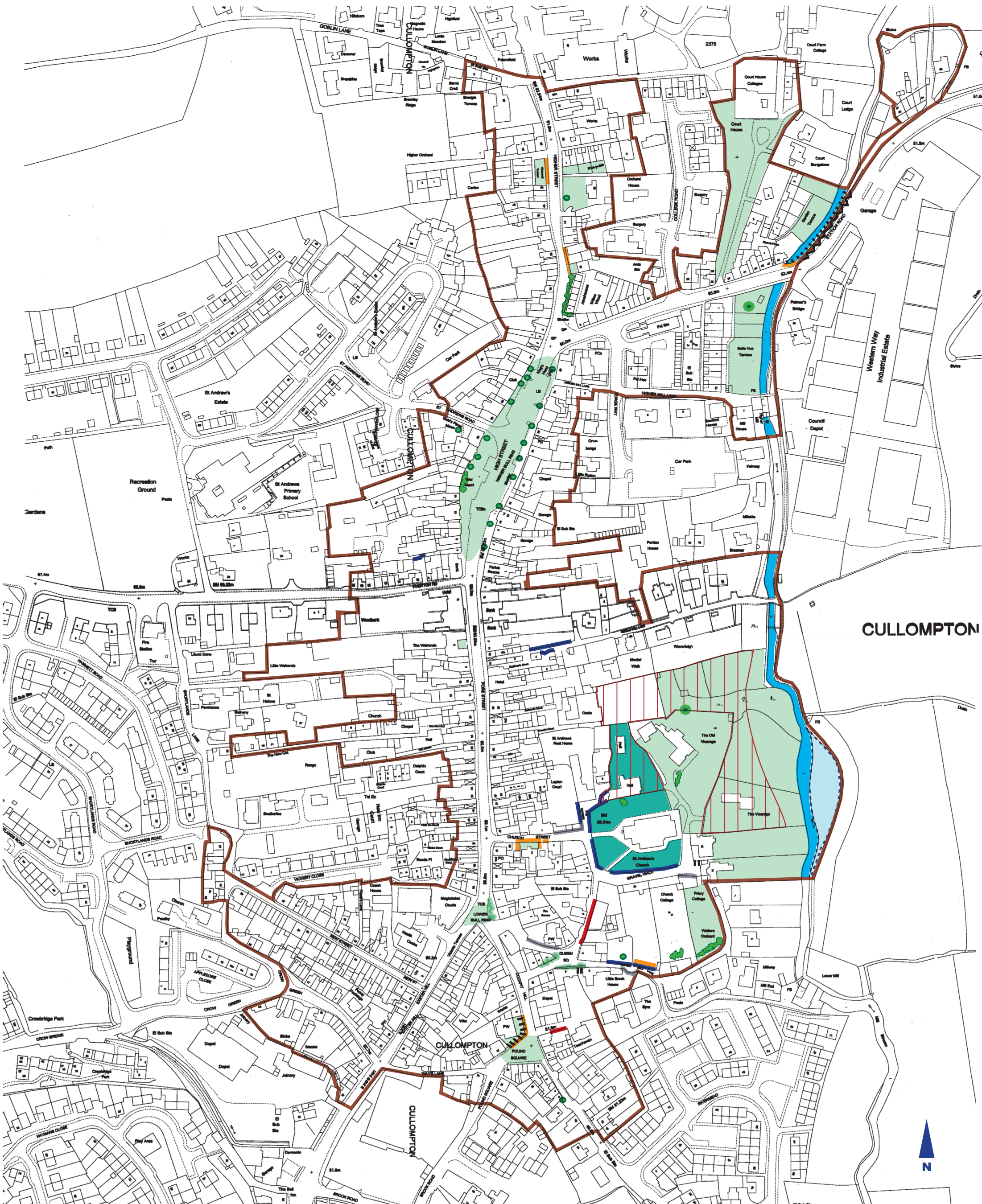
Lower Mill  
(Corn)

764  
5.057

Waterloo

761  
4.827





CULLOMPTON



**Important Features**

This map is based upon Ordnance Survey material with the permission of Ordnance Survey on behalf of the Controller of Her Majesty's Stationery Office c Crown copyright. Unauthorised reproduction infringes Crown copyright and may lead to prosecution or civil proceedings. Mid Devon District Council. Licence number LA07859X. (2003)

0 metres 50 100 150

Plan 6

1:2500

# Important Features

## Key

Conservation Area Boundary



Raised Footpath



Landscaped Space



Open Space with Public Access



Other visually important Open Space



TPO Tree



Other important trees or groups of trees



Brickwall



Stonewall



Cobwall



Render



Railings



Mill Pond



Mill Stream



Land Proposed to be allocated for Housing and Community Facilities in the emerging Local Plan







CULLOMPTON

CULLOMPTON

CULLOMPTON

**Building Materials - Walls**

This map is based upon Ordnance Survey material with the permission of Ordnance Survey on behalf of the Controller of Her Majesty's Stationery Office c Crown copyright. Unauthorised reproduction infringes Crown copyright and may lead to prosecution or civil proceedings. Mid Devon District Council. Licence number LA07859X. (2003)



Plan 7

1:2500

## Building Materials - Walls

### Key

Conservation  
Area Boundary



Stone



Brick



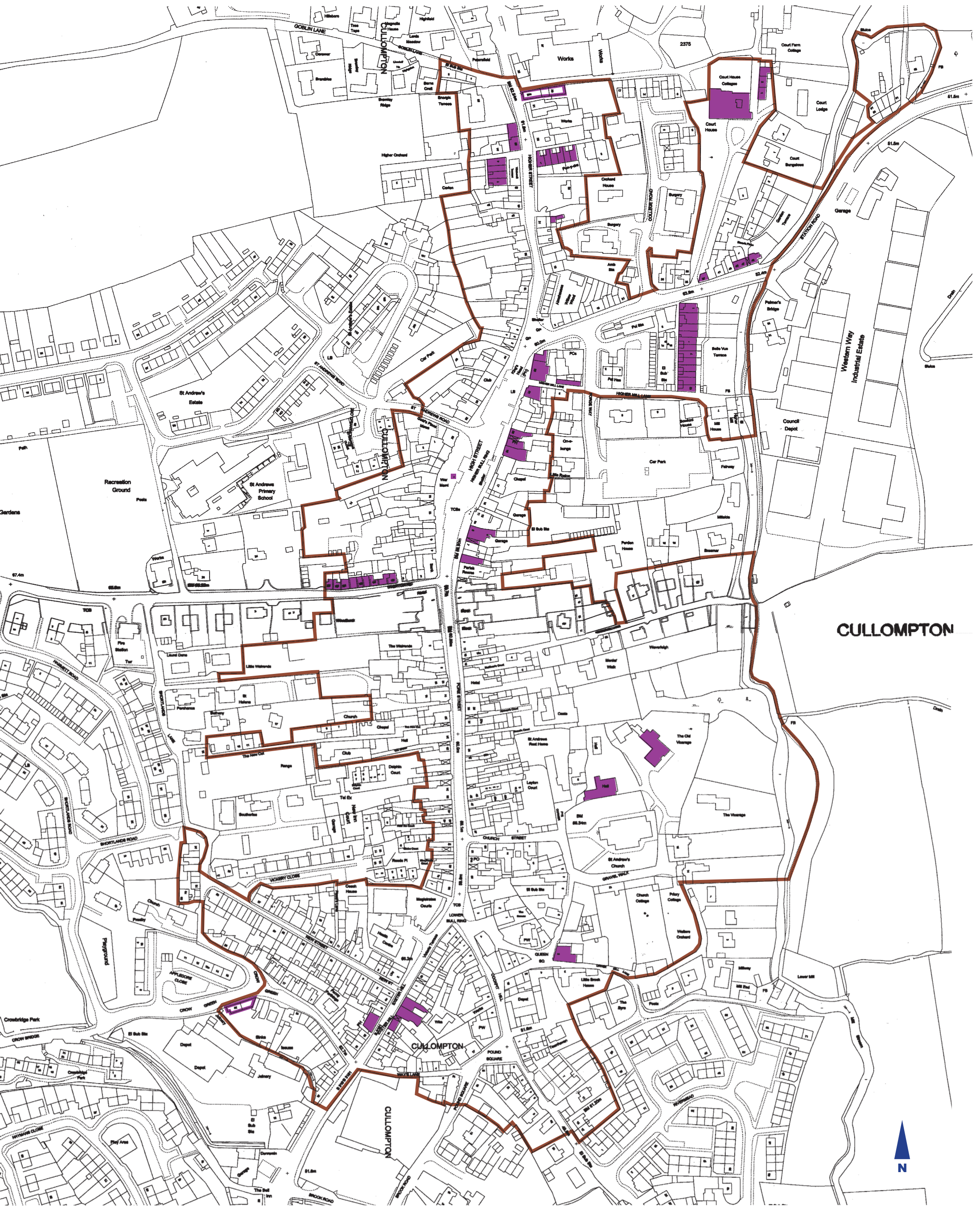
Rendered



Cob  
(plastered)







CULLOMPTON

**Important Unlisted Buildings**

This map is based upon Ordnance Survey material with the permission of Ordnance Survey on behalf of the Controller of Her Majesty's Stationery Office c Crown copyright. Unauthorised reproduction infringes Crown copyright and may lead to prosecution or civil proceedings. Mid Devon District Council. Licence number LA07859X. (2003)



Plan 8

1:2500

# Important Unlisted Buildings

## Key

Conservation  
Area Boundary



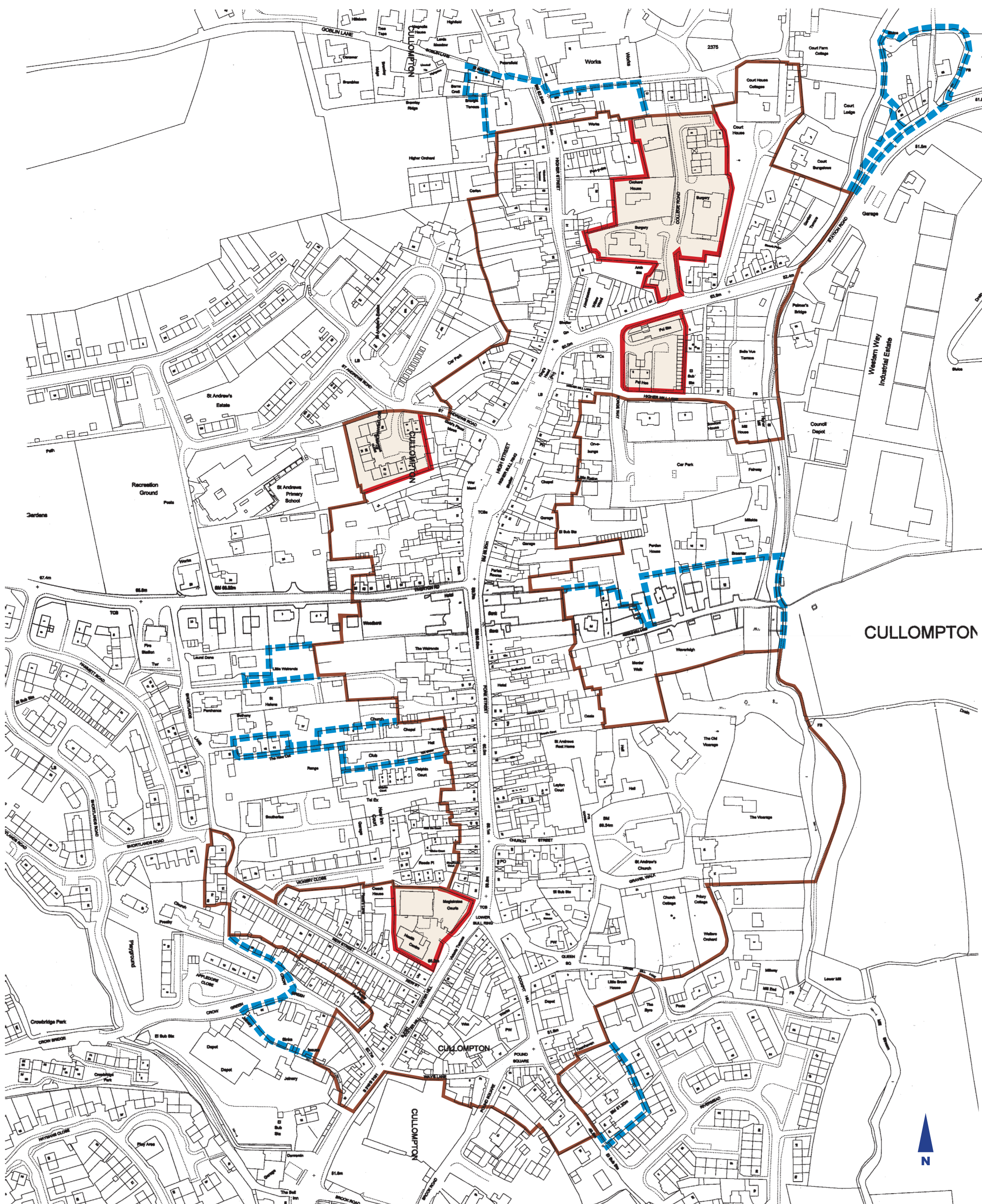
Important  
Unlisted Buildings  
in Conservation  
Area



Important  
Unlisted Buildings  
just outside of  
Conservation Area







CULLOMPTON

CULLOMPTON



**Proposed Amendments to Conservation Area Boundary**

This map is based upon Ordnance Survey material with the permission of Ordnance Survey on behalf of the Controller of Her Majesty's Stationery Office c Crown copyright. Unauthorised reproduction infringes Crown copyright and may lead to prosecution or civil proceedings. Mid Devon District Council. Licence number LA07859X. (2003)



Plan 9

1:2500

# Amendments to Conservation Area Boundary

## Key

Conservation  
Area Boundary



Deletions



Additions

