

Conservation Area Boundary and Listed Buildings

This map is based upon Ordnance Survey material with the permission of Ordnance Survey on behalf of the Controller of Her Majesty's Stationery Office c Crown copyright. Unauthorised reproduction infringes Crown copyright and may lead to prosecution or civil proceedings. Mid Devon District Council. Licence number LA07859X. (2003)

0 metres 50 150 200

Plan 1
1:2500

Conservation Area Boundary and Listed Buildings

Key

Conservation
Area Boundary
1977 - September 2003



Current Conservation
Area Boundary



Amendments to the
Conservation Area
Boundary 2009

Additions



Deletions



Grade I



Grade II*



Grade II



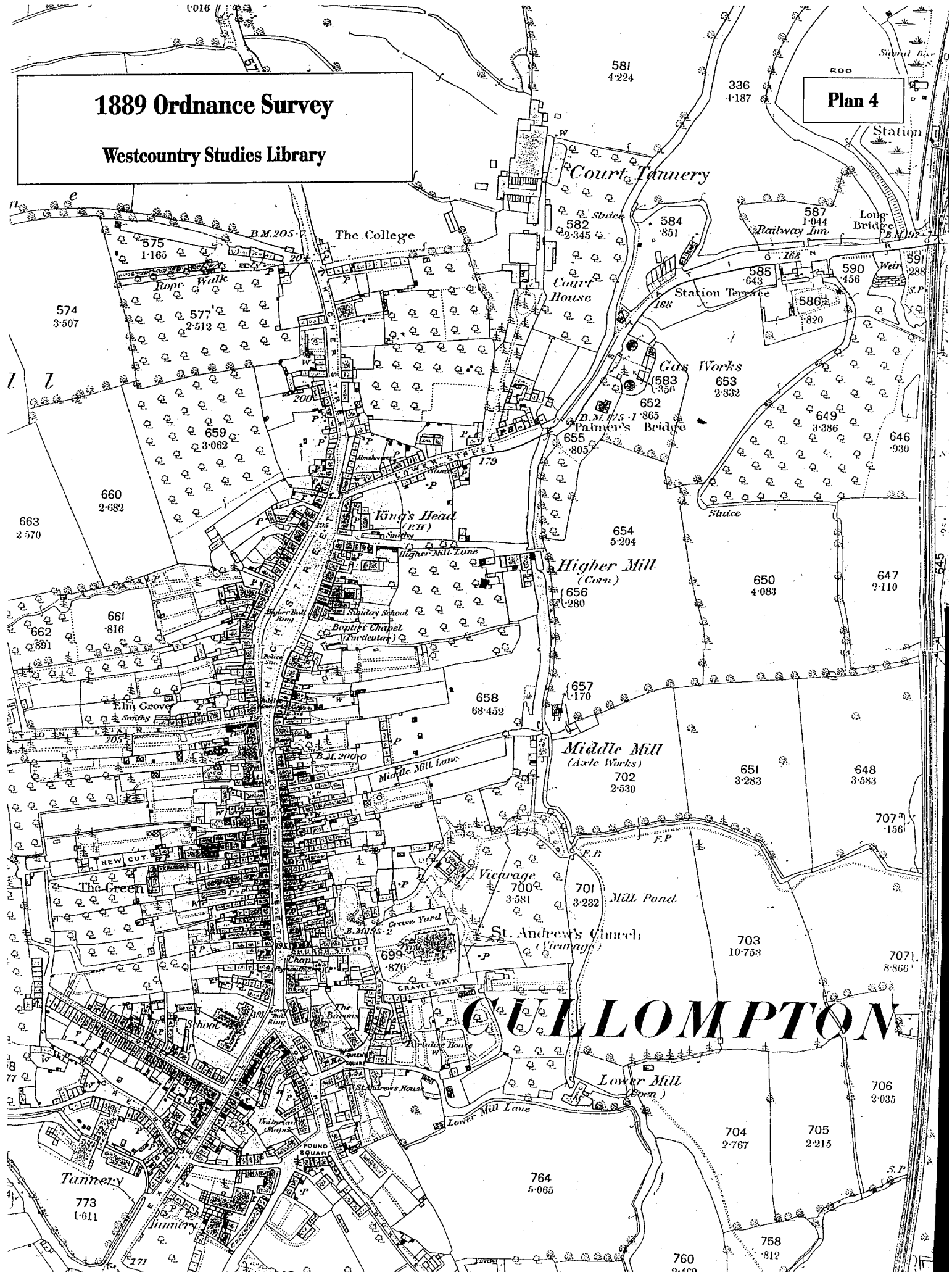
Ancient Monument
Roman Fort
St Andrews Hill



1889 Ordnance Survey

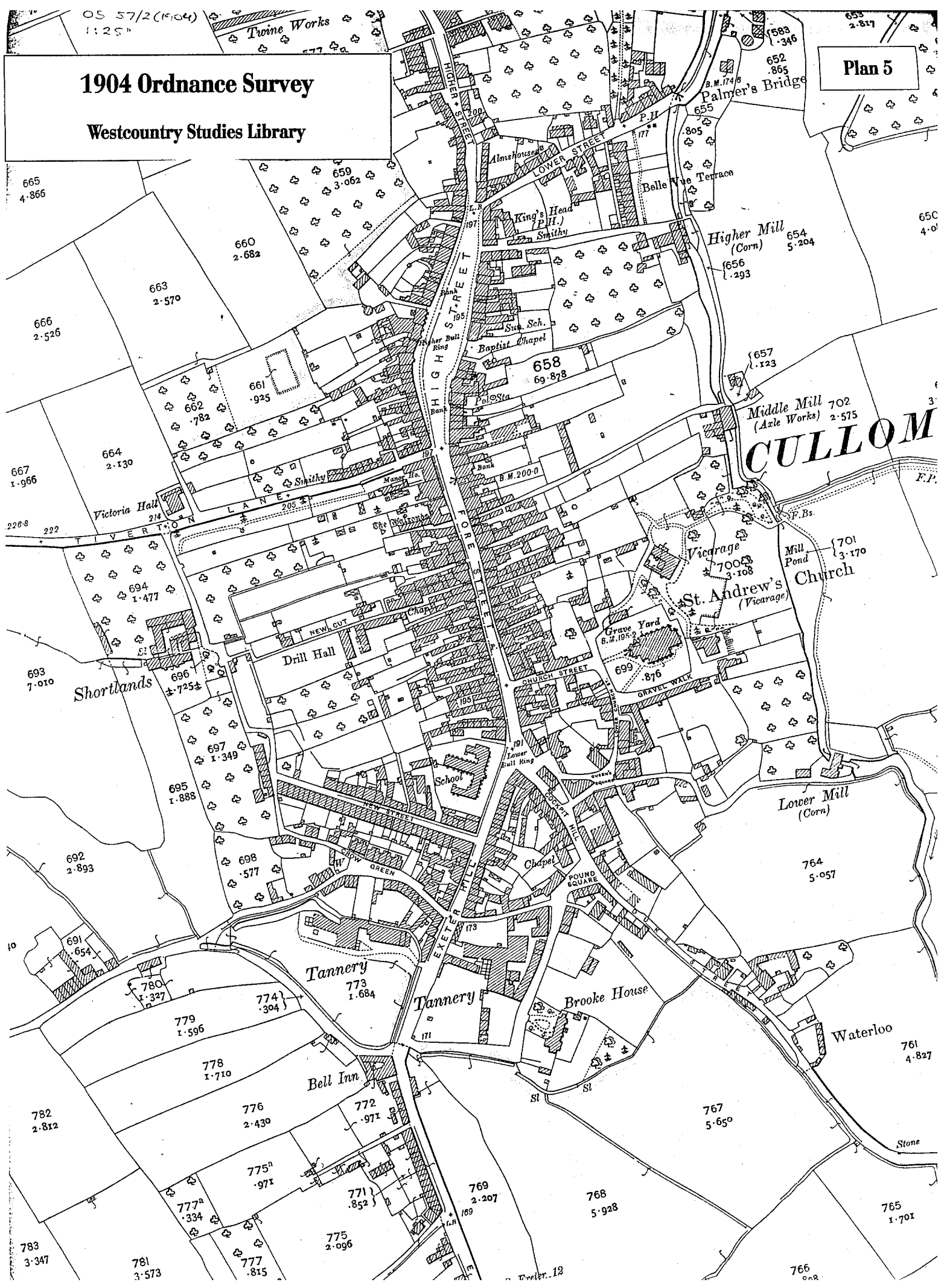
Westcountry Studies Library

Plan 4



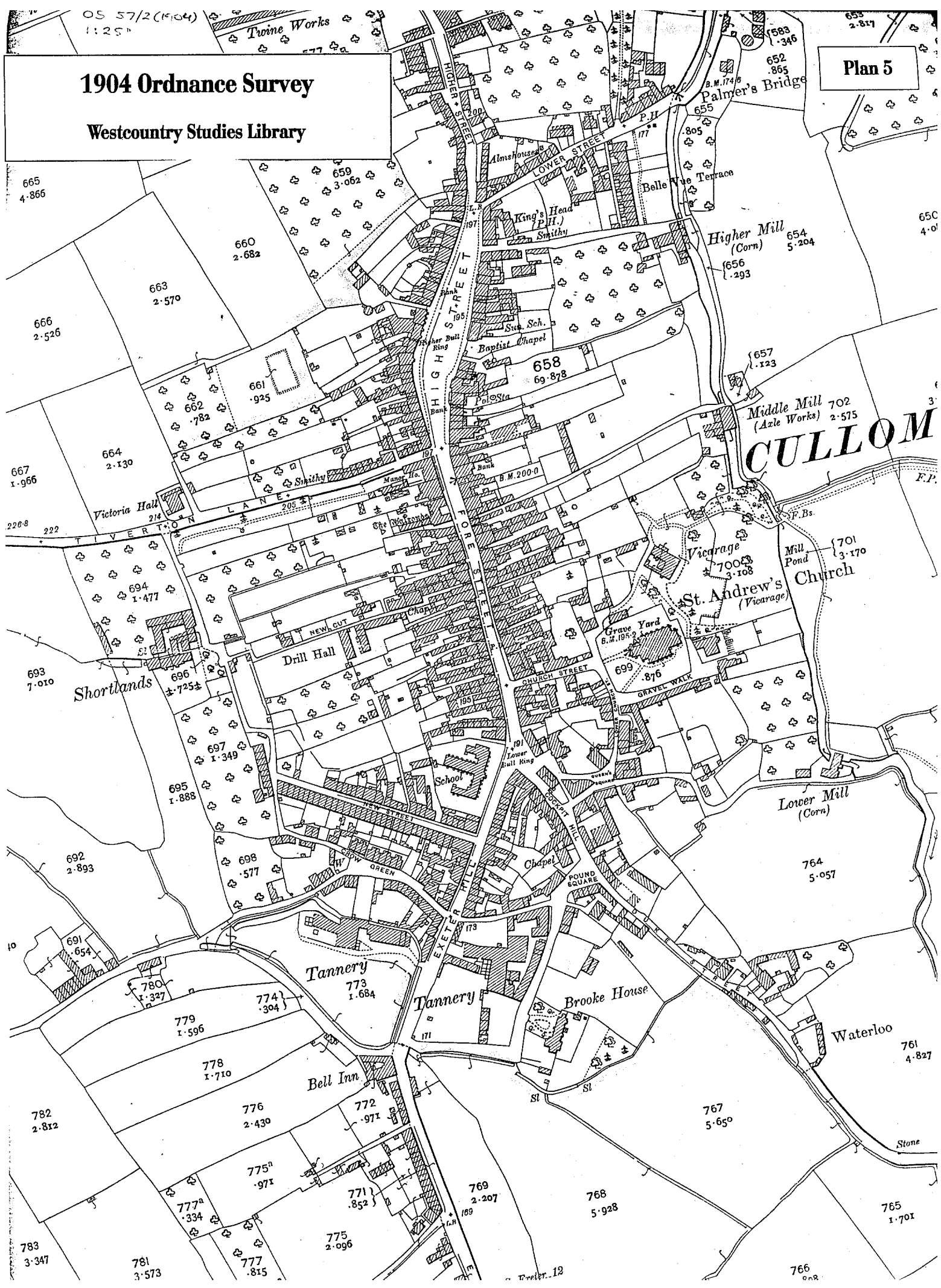
1904 Ordnance Survey

Westcountry Studies Library



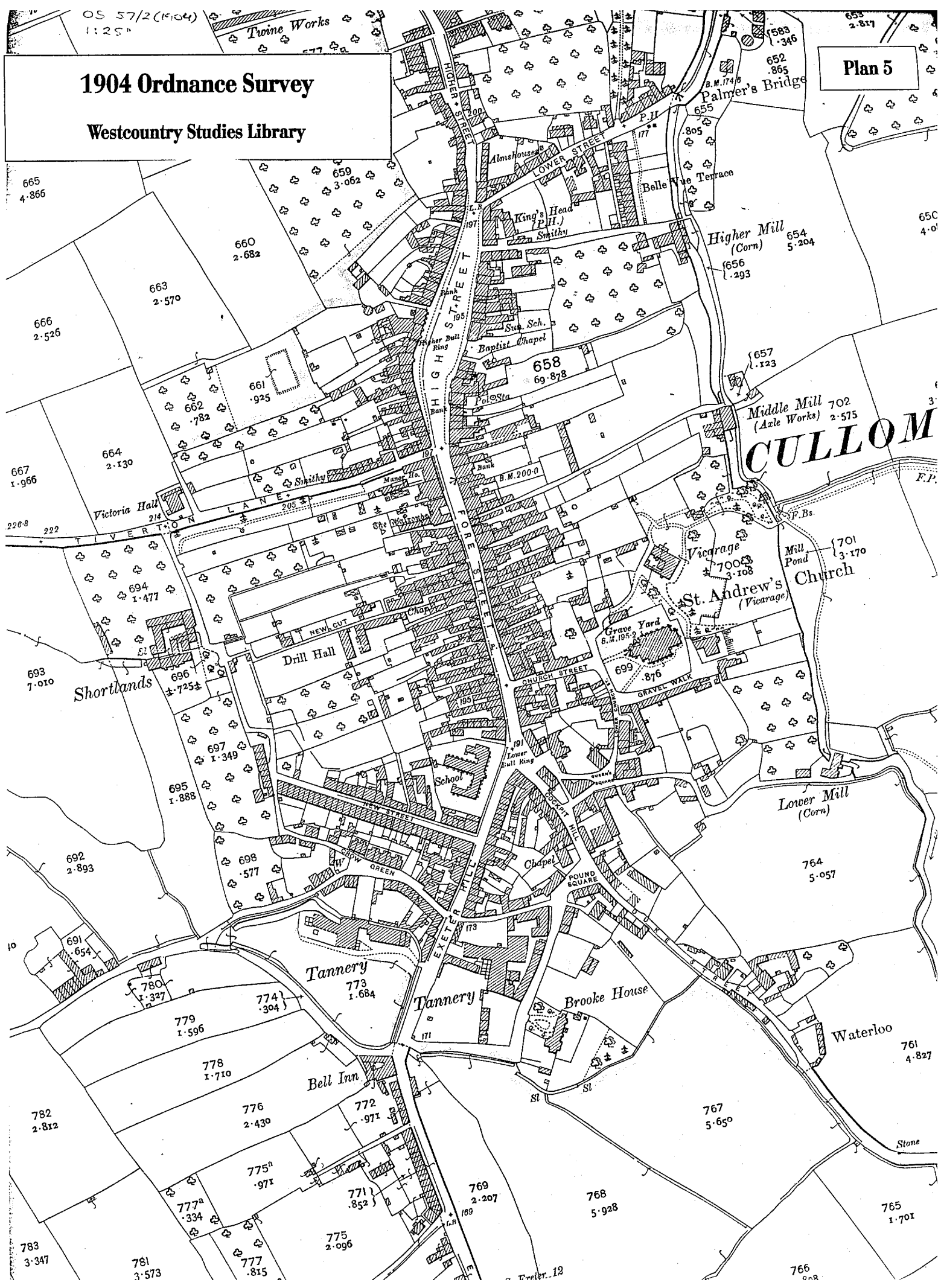
1904 Ordnance Survey

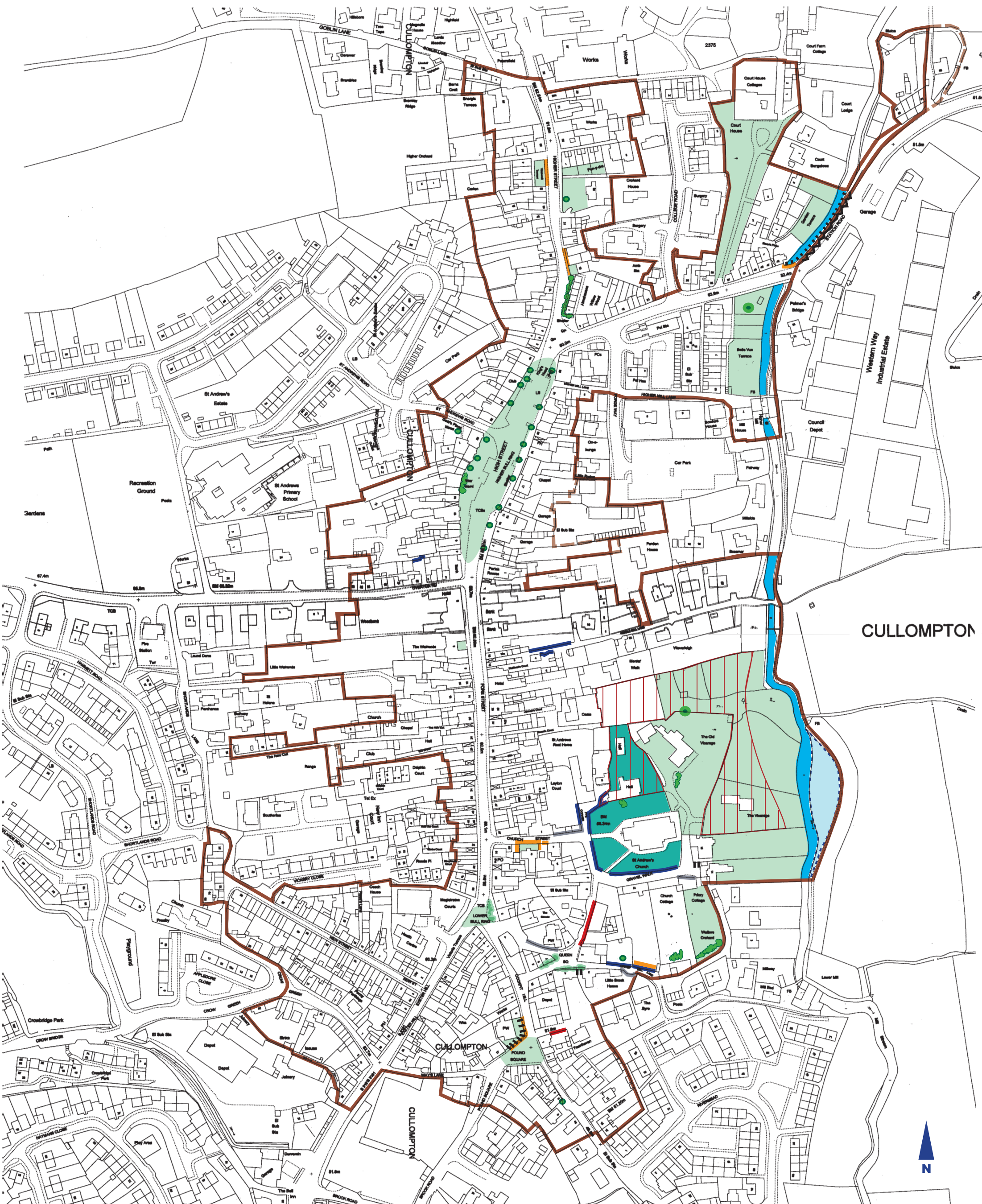
Westcountry Studies Library



1904 Ordnance Survey

Westcountry Studies Library





CULLOMPTON

CULLOMPTON



Important Features

This map is based upon Ordnance Survey material with the permission of Ordnance Survey on behalf of the Controller of Her Majesty's Stationery Office c Crown copyright. Unauthorised reproduction infringes Crown copyright and may lead to prosecution or civil proceedings. Mid Devon District Council. Licence number LA07859X. (2003)



Plan 6
1:2500

Important Features

Key

Conservation Area Boundary



Raised Footpath



Landscaped Space



Open Space with Public Access



Other visually important Open Space



TPO Tree



Other important trees or groups of trees



Brickwall



Stonewall



Cobwall



Render



Railings



Mill Pond



Mill Stream



Land Proposed to be allocated for Housing and Community Facilities in the emerging Local Plan





CULLOMPTON

CULLOMPTON

CULLOMPTON

Building Materials - Walls

This map is based upon Ordnance Survey material with the permission of Ordnance Survey on behalf of the Controller of Her Majesty's Stationery Office c Crown copyright. Unauthorised reproduction infringes Crown copyright and may lead to prosecution or civil proceedings. Mid Devon District Council. Licence number LA07859X. (2003)

0 metres 50 100 150

Plan 7

1:2500

Building Materials - Walls

Key

Conservation
Area Boundary



Stone



Brick



Rendered



Cob
(plastered)



Important Unlisted Buildings

Key

Conservation
Area Boundary



Important
Unlisted Buildings
in Conservation
Area



Important
Unlisted Buildings
just outside of
Conservation Area

