





Map Key


 Conservation Area

 Grand Western Canal Conservation Area

Listed Buildings

 Grade I

 Grade II*

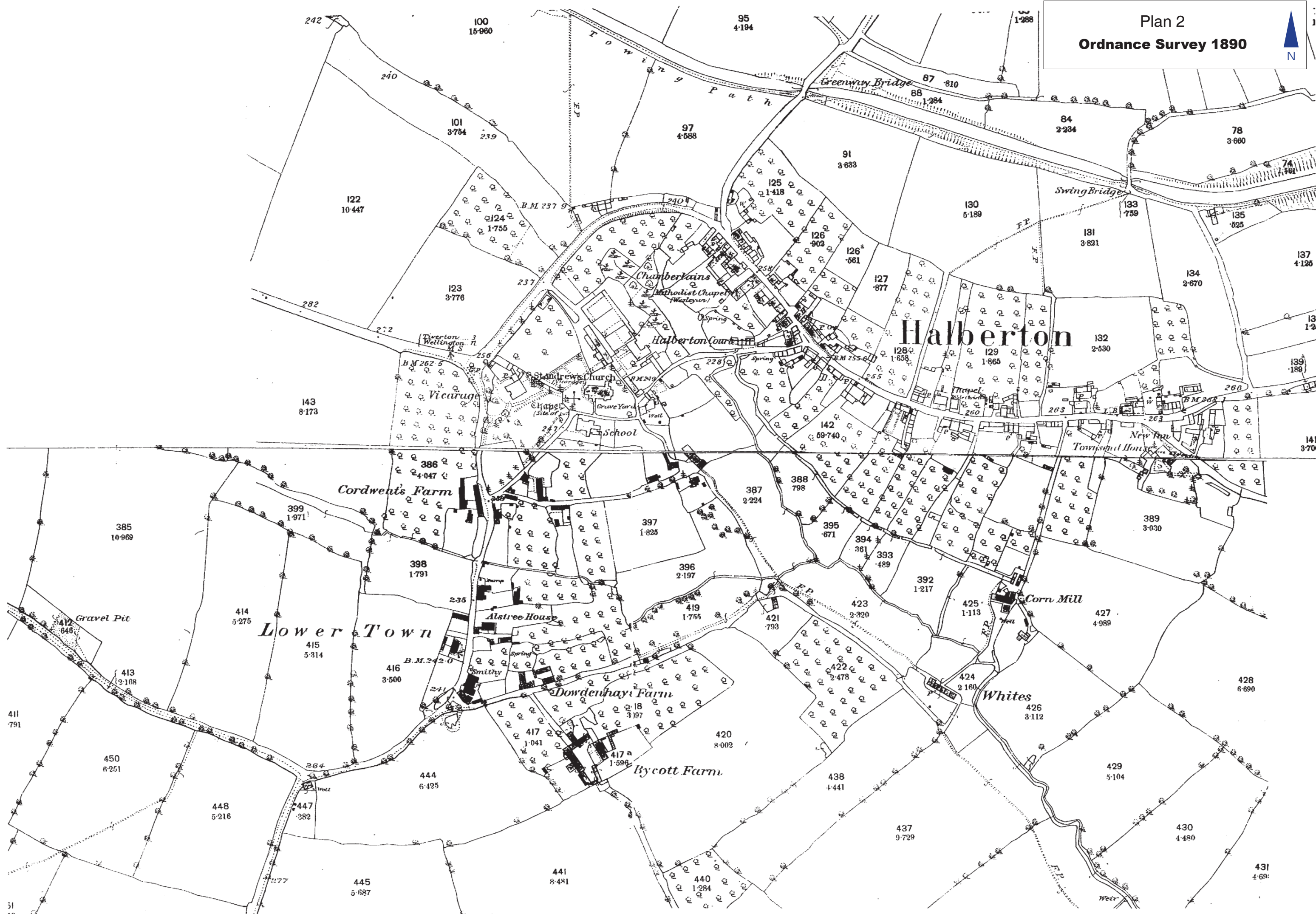
 Grade II

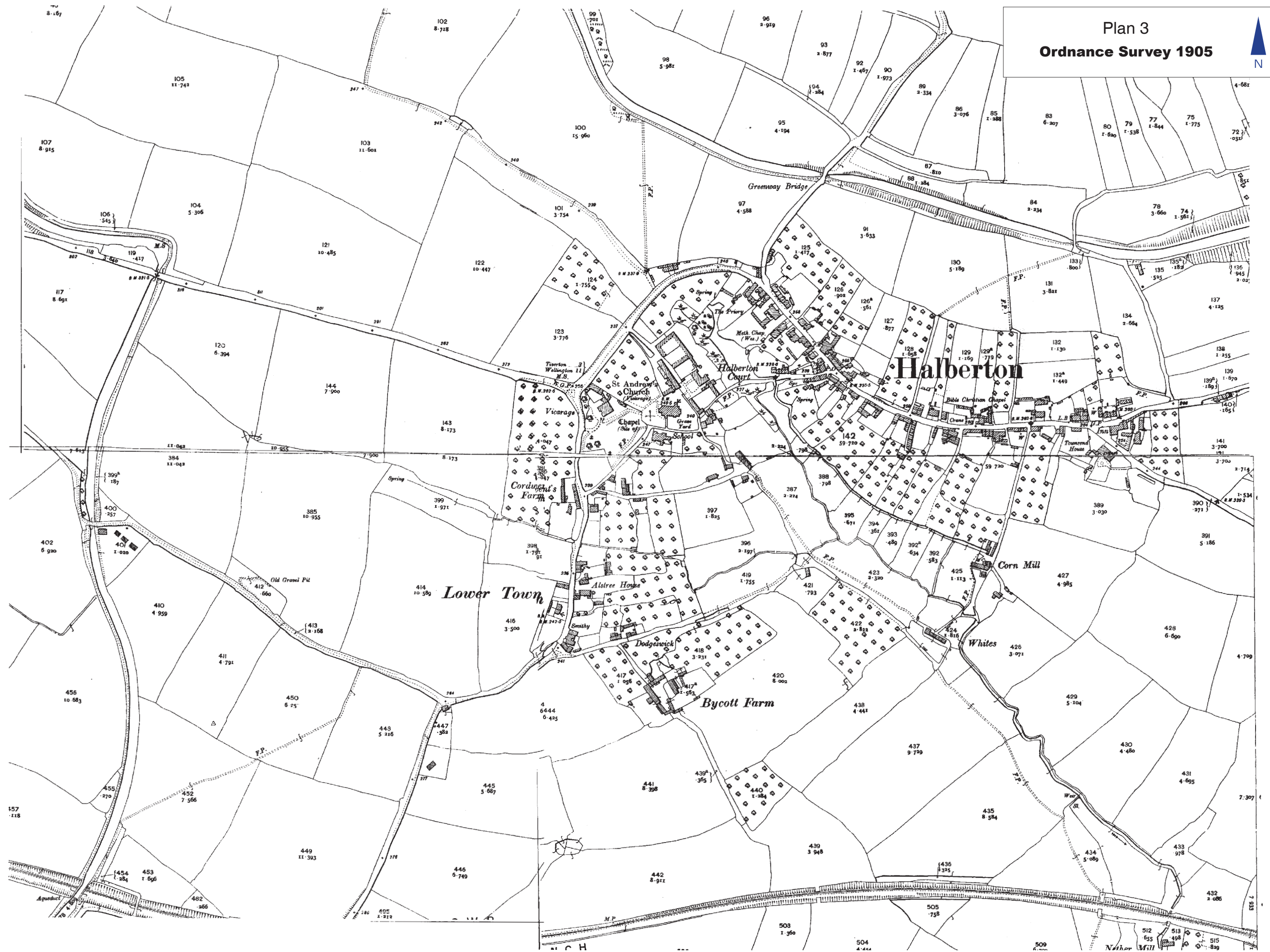


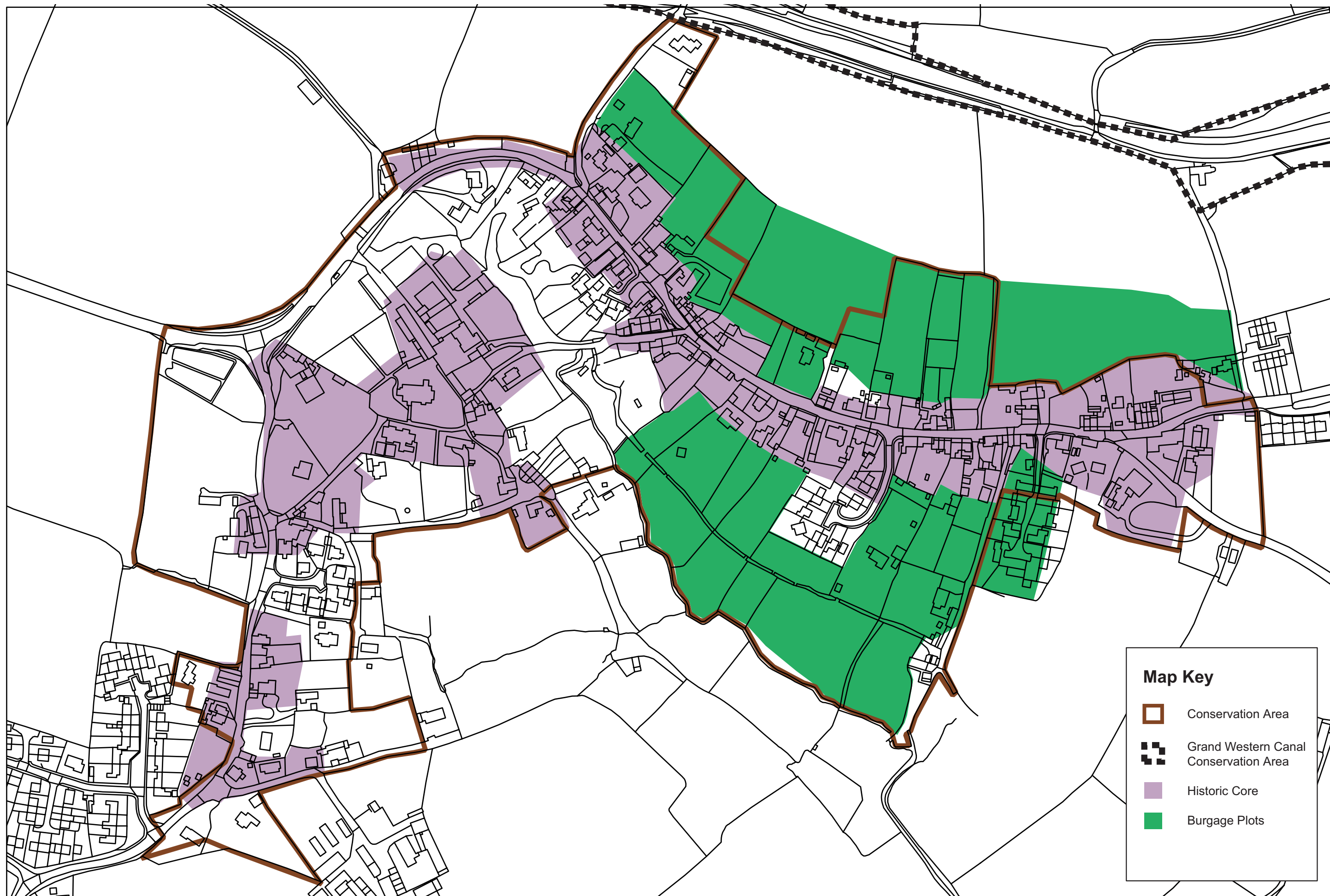
Location of Conservation Area and Listed Buildings

This map is based upon Ordnance Survey material with the permission of Ordnance Survey on behalf of the Controller of Her Majesty's Stationery Office c Crown copyright. Unauthorised reproduction infringes Crown copyright and may lead to prosecution or civil proceedings. Mid Devon District Council. Licence number 100022292 (2004).

Plan 1
1:3000







Map Key

- Conservation Area
- Grand Western Canal Conservation Area
- Historic Core
- Burgage Plots

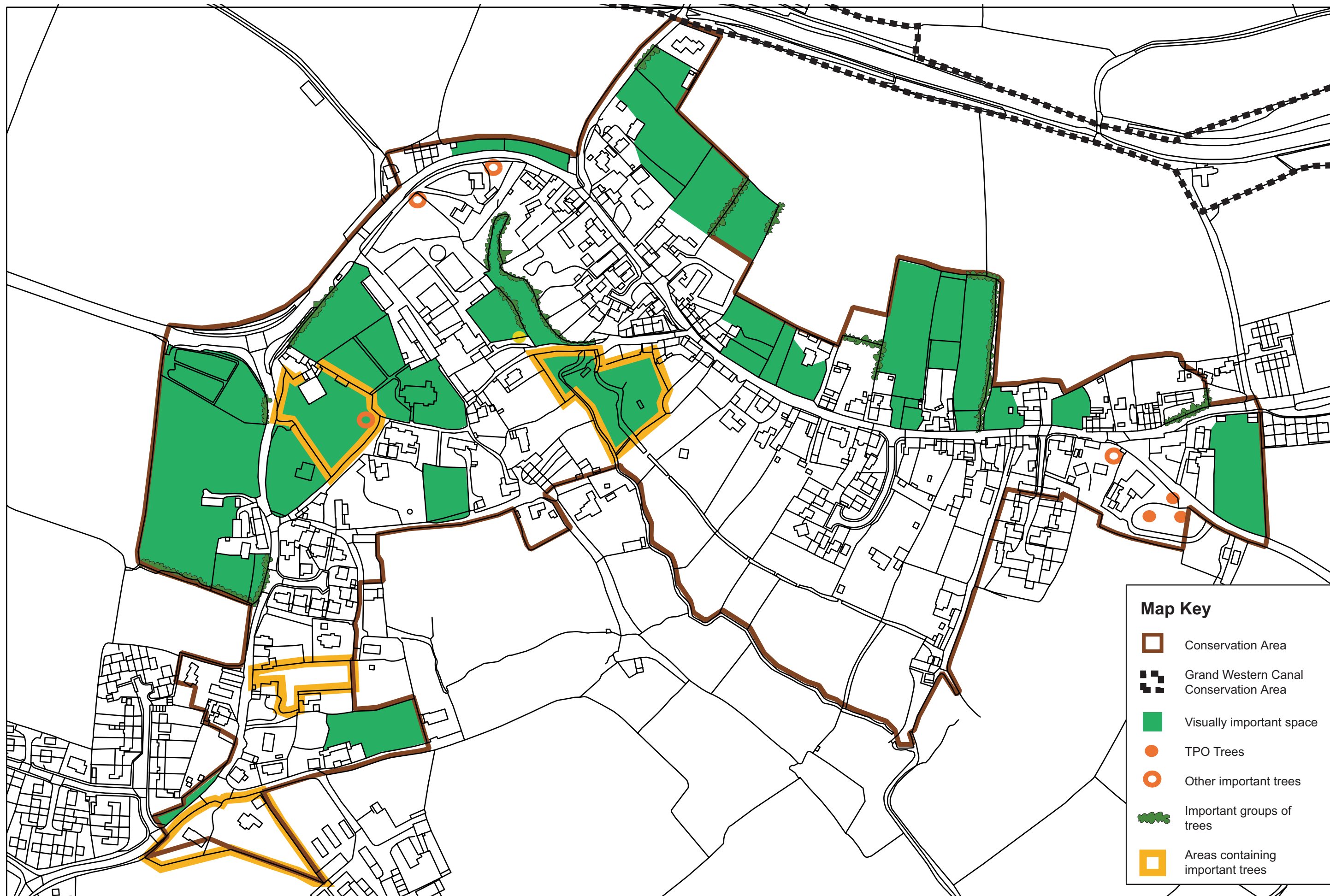
Archaeological Sensitivity

This map is based upon Ordnance Survey material with the permission of Ordnance Survey on behalf of the Controller of Her Majesty's Stationery Office c Crown copyright. Unauthorised reproduction infringes Crown copyright and may lead to prosecution or civil proceedings. Mid Devon District Council. Licence number 100022292 (2004).



Plan 4

1:3000



Map Key

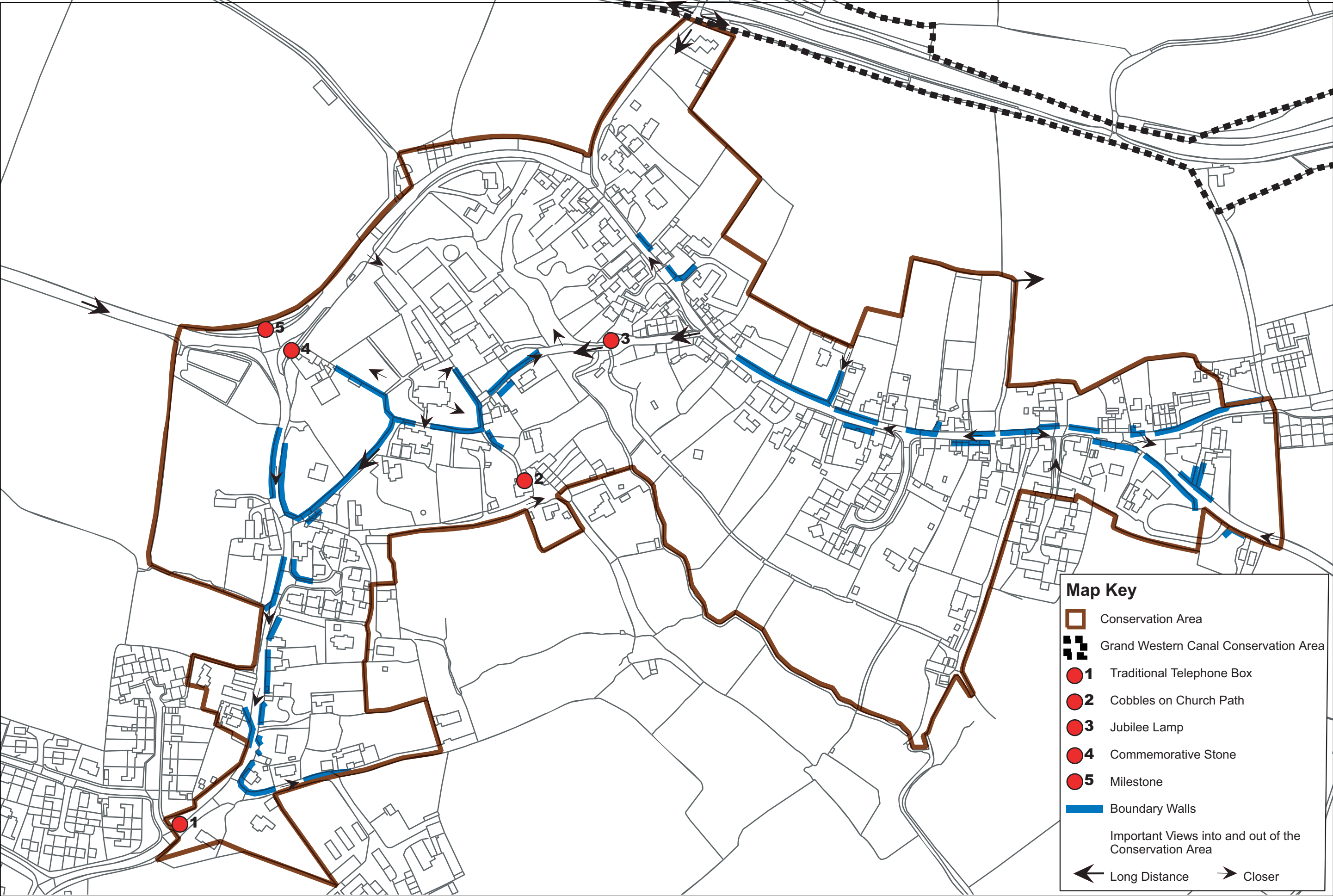
- Conservation Area
- Grand Western Canal Conservation Area
- Visually important space
- TPO Trees
- Other important trees
- Important groups of trees
- Areas containing important trees

N

 Plan 5
 1:3000

Landscape and Trees

This map is based upon Ordnance Survey material with the permission of Ordnance Survey on behalf of the Controller of Her Majesty's Stationery Office c Crown copyright. Unauthorised reproduction infringes Crown copyright and may lead to prosecution or civil proceedings. Mid Devon District Council. Licence number 100022292 (2004).

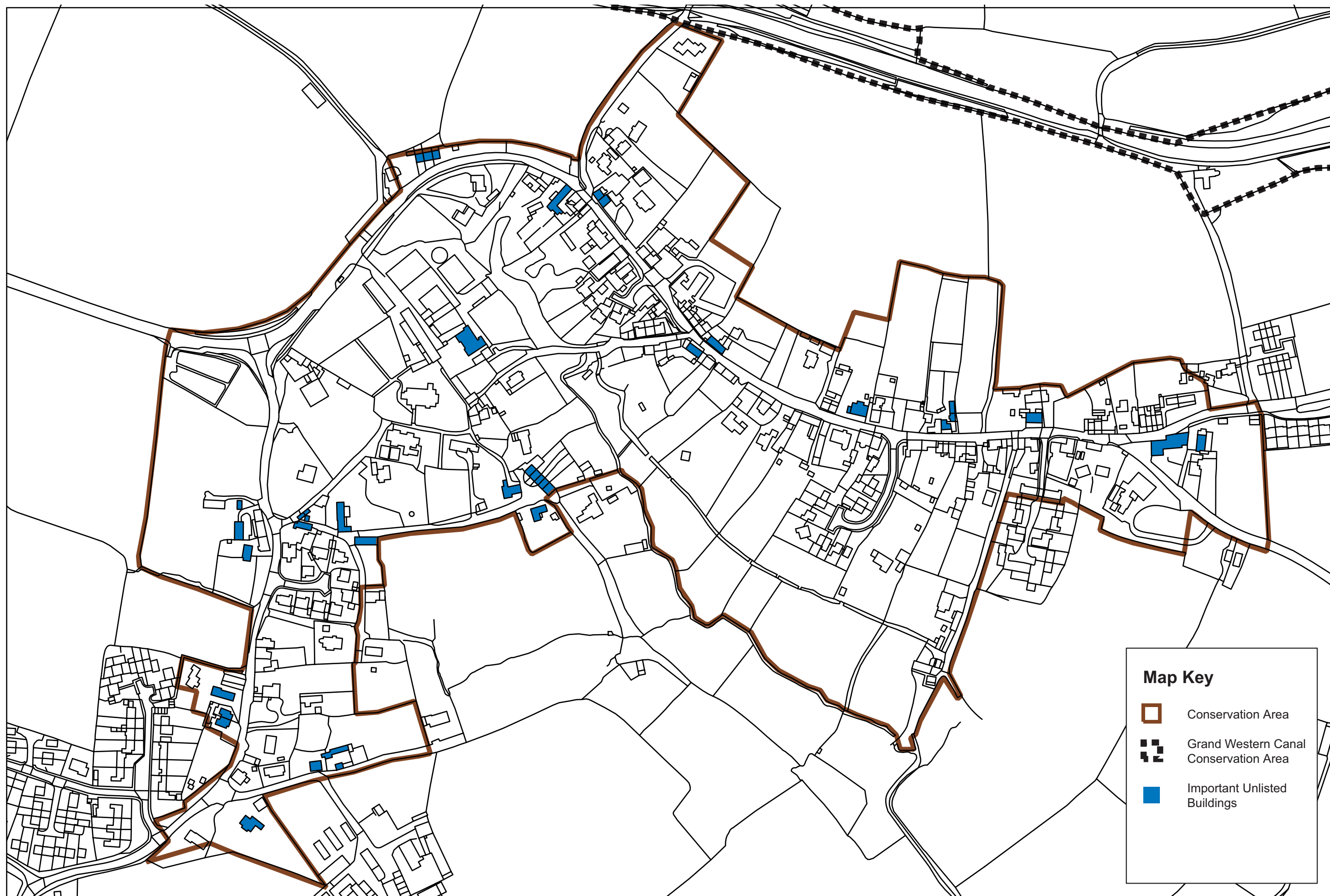


Features of Special Importance

This map is based upon Ordnance Survey material with the permission of Ordnance Survey on behalf of the Controller of Her Majesty's Stationery Office c Crown copyright. Unauthorised reproduction infringes Crown copyright and may lead to prosecution or civil proceedings. Mid Devon District Council. Licence number 100022292 (2004).

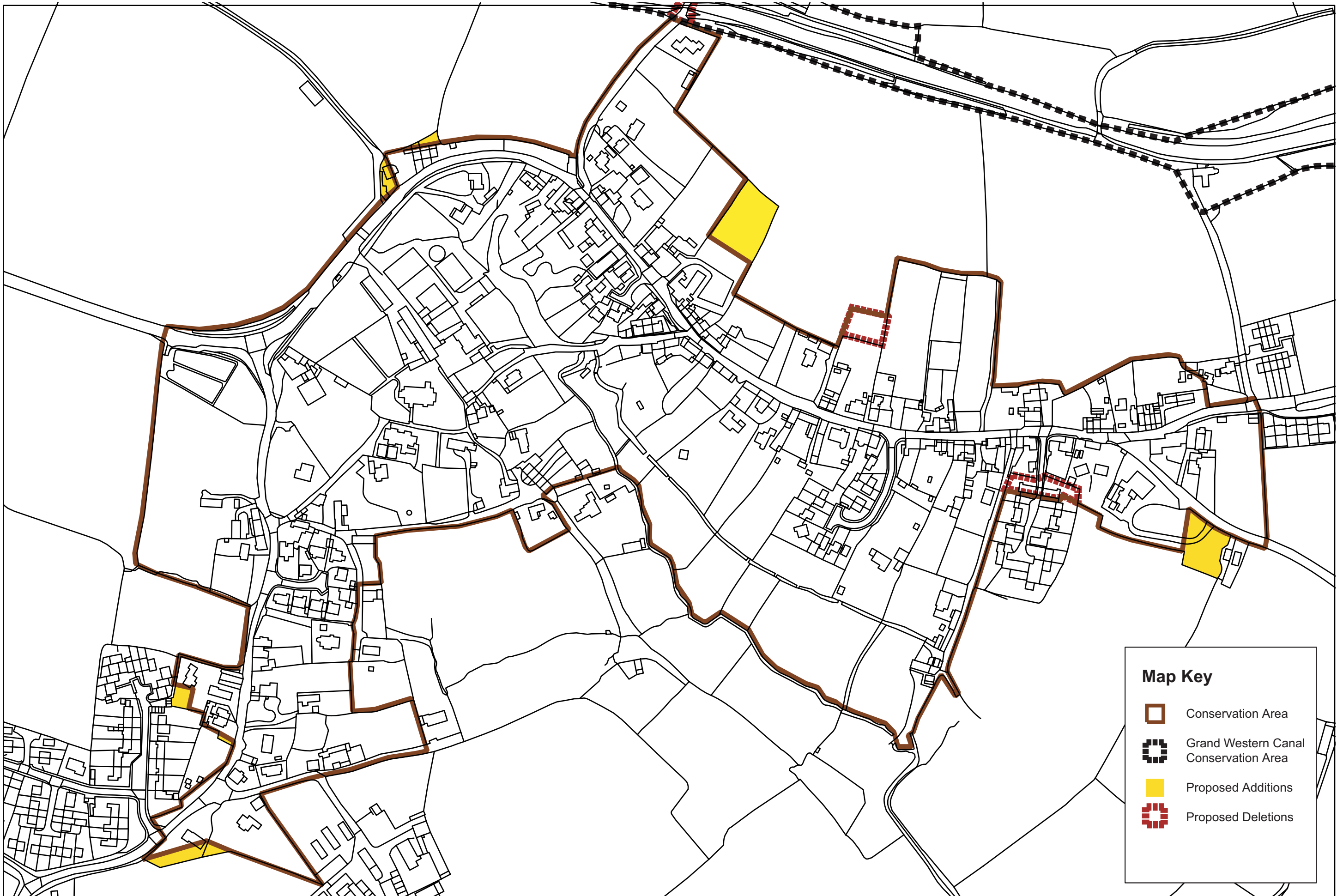


Plan 6
1:3000



Important Unlisted Buildings

This map is based upon Ordnance Survey material with the permission of Ordnance Survey on behalf of the Controller of Her Majesty's Stationery Office c Crown copyright. Unauthorised reproduction infringes Crown copyright and may lead to prosecution or civil proceedings. Mid Devon District Council. Licence number 100022292 (2004).



Proposed Conservation Area Boundary Changes

This map is based upon Ordnance Survey material with the permission of Ordnance Survey on behalf of the Controller of Her Majesty's Stationery Office c Crown copyright. Unauthorised reproduction infringes Crown copyright and may lead to prosecution or civil proceedings. Mid Devon District Council. Licence number 100022292 (2004).



Plan 8

1:3000