

**Conservation Area Boundary
and Listed Buildings**

Key

Conservation area boundary
up to September 9th 2004



Conservation area boundary
from September 9th 2004



Listed Buildings

Grade I



Grade II*



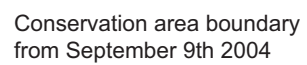
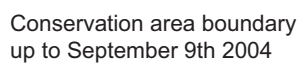
Grade II





N

1:2500



N

Plan 1 (ii)







1:2500

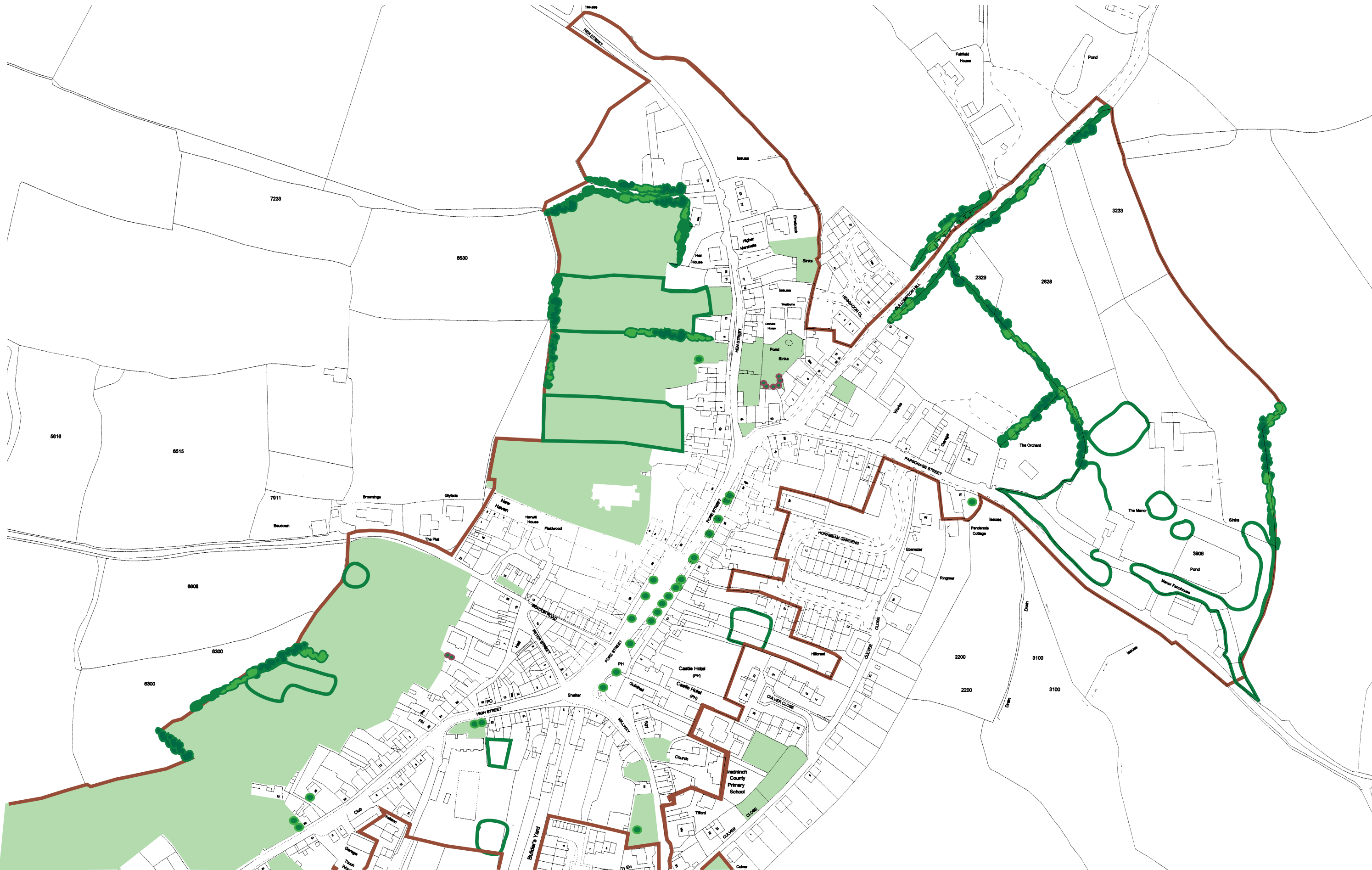




Important Areas of Open Space and Visually Significant Trees and Hedges

Key

Conservation Area Boundary	
Visually Important Area of Trees	
Important Spaces	
Visually Important Trees	
Hedges	
TPO Trees	



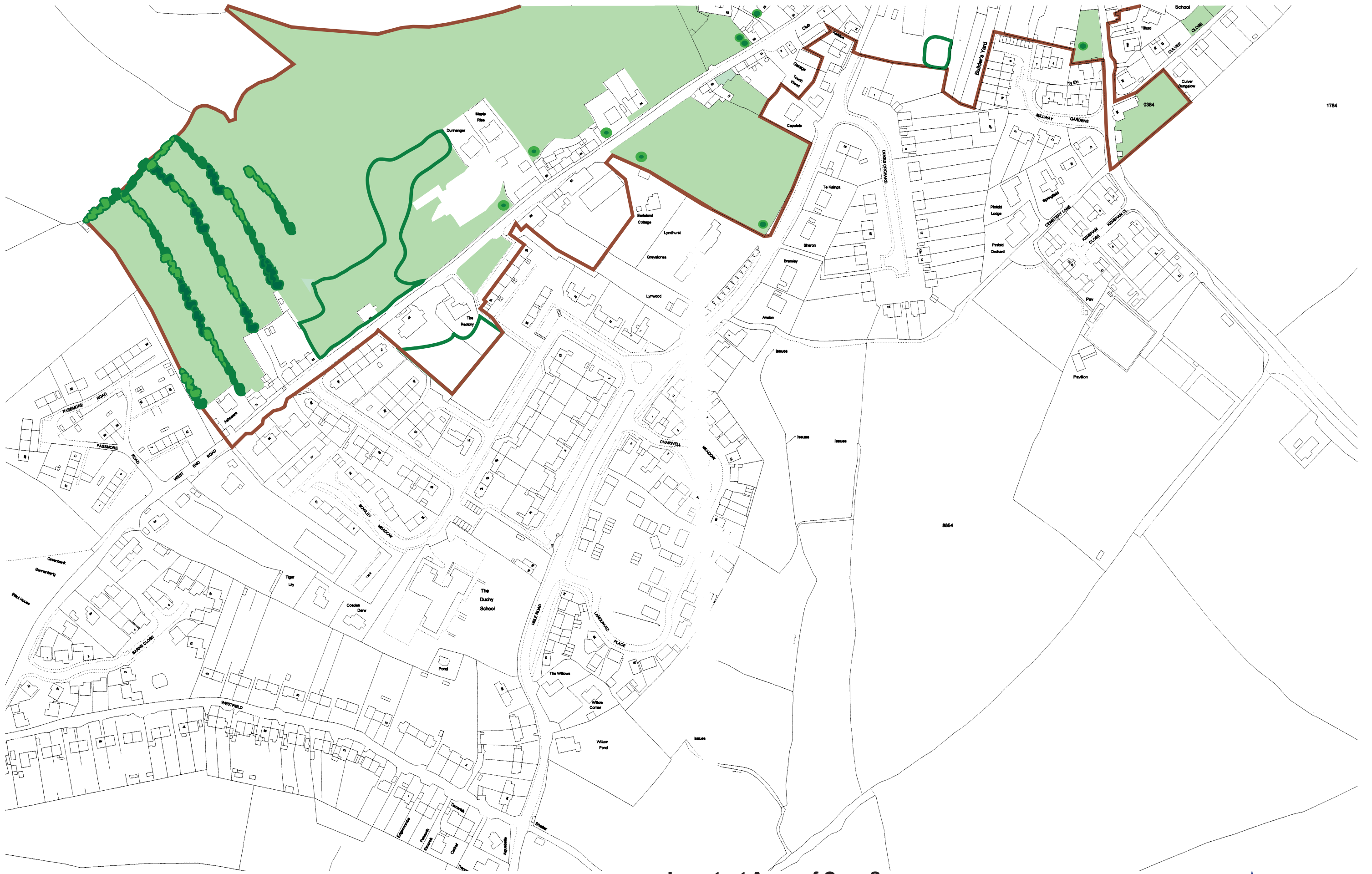
**Important Areas of Open Space
and Visually Significant Trees and Hedges**

This map is based upon Ordnance Survey material with the permission of Ordnance Survey on behalf of the Controller of Her Majesty's Stationery Office c Crown copyright. ☐ Unauthorised reproduction infringes Crown copyright and may lead to prosecution or civil proceedings. Mid Devon District Council. Licence number 100022292 (2004).



Plan 4 (i)

1:2500



1784

Important Areas of Open Space and Visually Significant Trees and Hedges

This map is based upon Ordnance Survey material with the permission of Ordnance Survey on behalf of the Controller of Her Majesty's Stationery Office c Crown copyright. ©
Unauthorised reproduction infringes Crown copyright and may lead to prosecution or civil proceedings. Mid Devon District Council. Licence number 100022292 (2004).



Plan 4 (ii)

1:2500

Important Features

Key

Conservation
Area Boundary



Raised Pavement



Railings



Iron Gates



Diamond
Pattern Paviors



Stone and/or
Cobbled Area



War Memorial



Bus Shelter
thatched



Listed Telephone Box



Walls

Brick



Stone



Cob

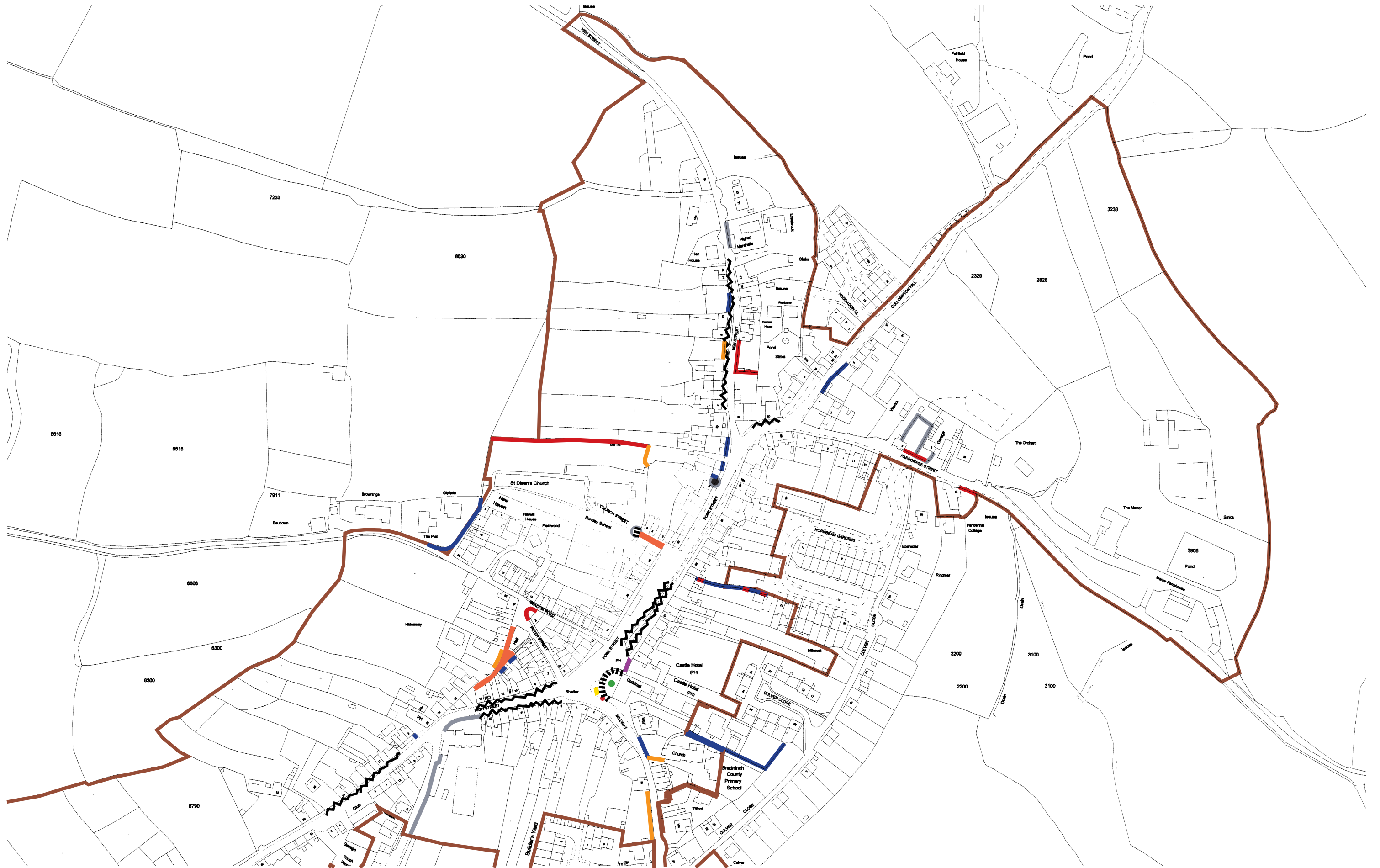


Render



Mixed





Features of Special Importance

This map is based upon Ordnance Survey material with the permission of Ordnance Survey on behalf of the Controller of Her Majesty's Stationery Office c Crown copyright. Unauthorised reproduction infringes Crown copyright and may lead to prosecution or civil proceedings. Mid Devon District Council. Licence number 100022292 (2004).



Plan 5 (i)

1:2500



Features of Special Importance

This map is based upon Ordnance Survey material with the permission of Ordnance Survey on behalf of the Controller of Her Majesty's Stationery Office c Crown copyright. Unauthorised reproduction infringes Crown copyright and may lead to prosecution or civil proceedings. Mid Devon District Council. Licence number 100022292 (2004).



Plan 5 (ii)

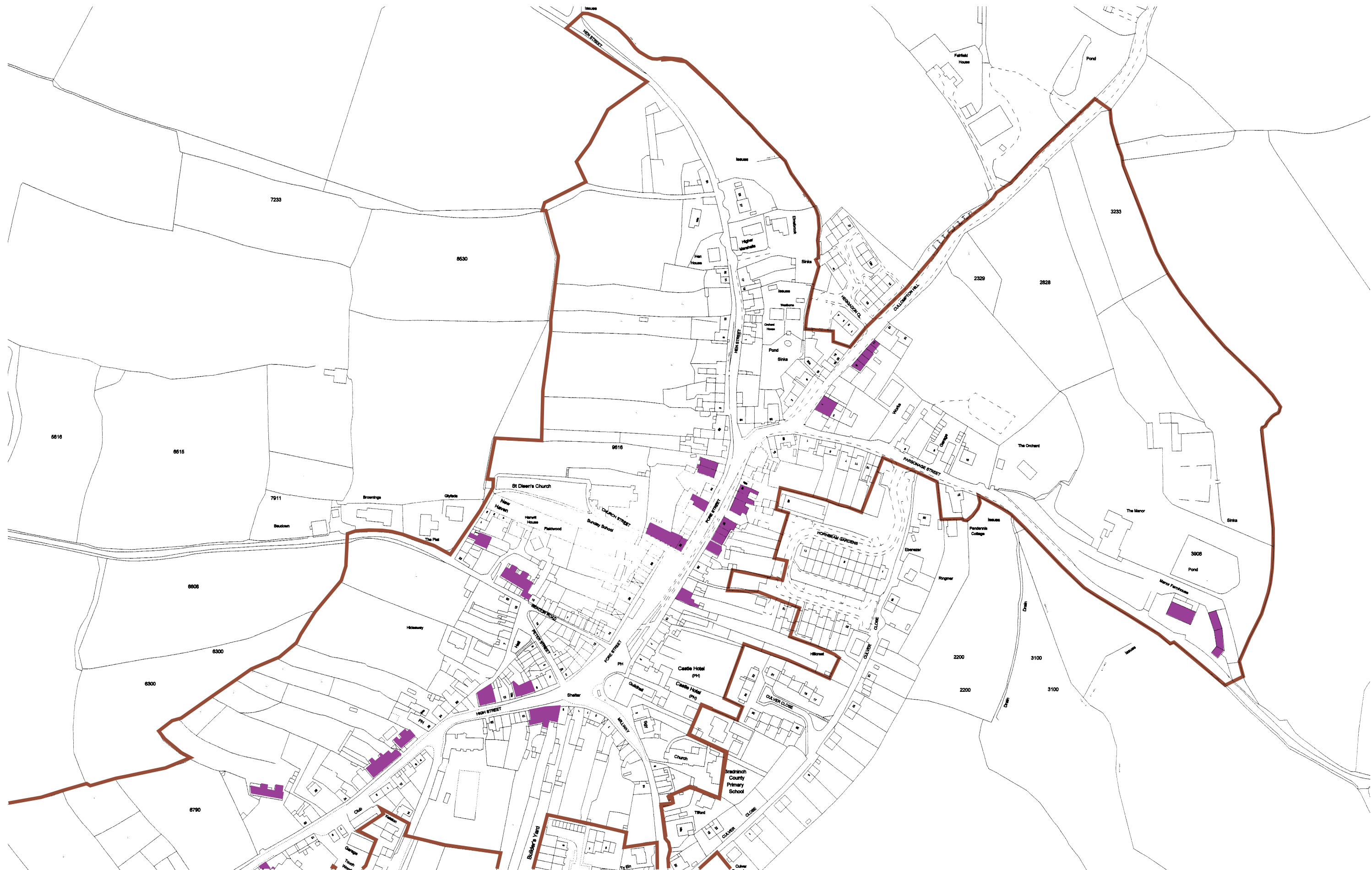
1:2500

Important Unlisted Buildings

Key

Important
Unlisted Buildings





Important Unlisted Buildings

This map is based upon Ordnance Survey material with the permission of Ordnance Survey on behalf of the Controller of Her Majesty's Stationery Office c Crown copyright. Unauthorised reproduction infringes Crown copyright and may lead to prosecution or civil proceedings. Mid Devon District Council. Licence number 100022292 (2004).

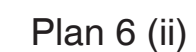


Plan 6 (i)

1:2500



This map is based upon Ordnance Survey material with the permission of Ordnance Survey on behalf of the Controller of Her Majesty's Stationery Office © Crown copyright. Unauthorised reproduction infringes Crown copyright and may lead to prosecution or civil proceedings. Mid Devon District Council. Licence number 10002292 (2004).



1:2500

Amendments to Conservation Area Boundary

Key

Conservation
Area Boundary
Up to 9 September 2004

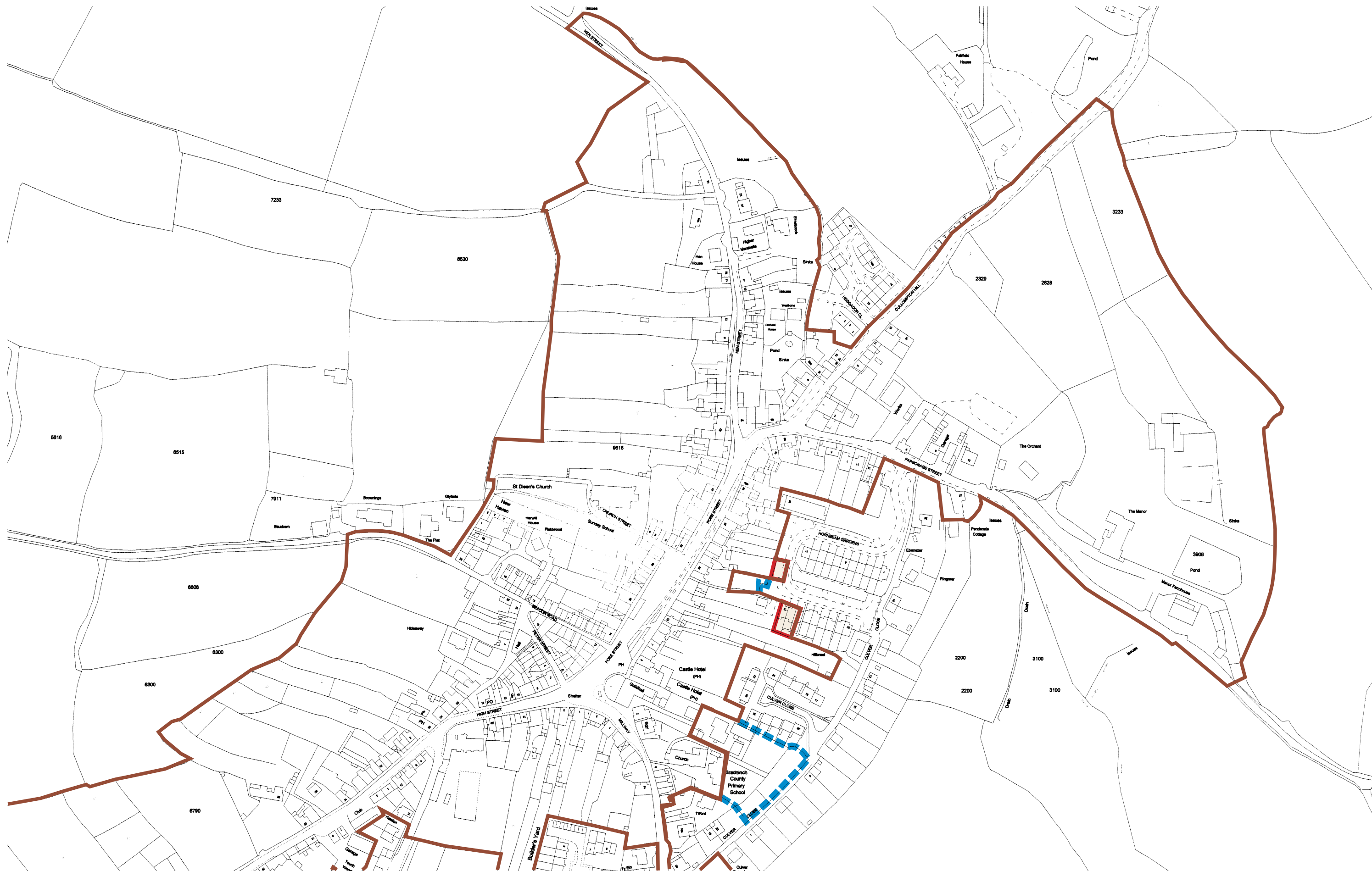


Deletions



Additions





Amendments to Conservation Area Boundary

Plan 7 (i)

This map is based upon Ordnance Survey material with the permission of Ordnance Survey on behalf of the Controller of Her Majesty's Stationery Office c Crown copyright. Unauthorised reproduction infringes Crown copyright and may lead to prosecution or civil proceedings. Mid Devon District Council. Licence number 100022292 (2004).



1:2500



Plan 7 (ii)

i)  N

1:2500