















# Important Features

# plan 2

## Key

Raised Footpath					
Trees - TPO	group		individual		
- Other visually Important trees	group		individual		
Open Space with Public Access					
Other visually important Open Space					
Walls / Boundaries					
Walls					
- Cob					
- Brick					
- Stone					
- Render					
Other boundaries					
- Hedgebank					
- Railings					
Conservation Area					

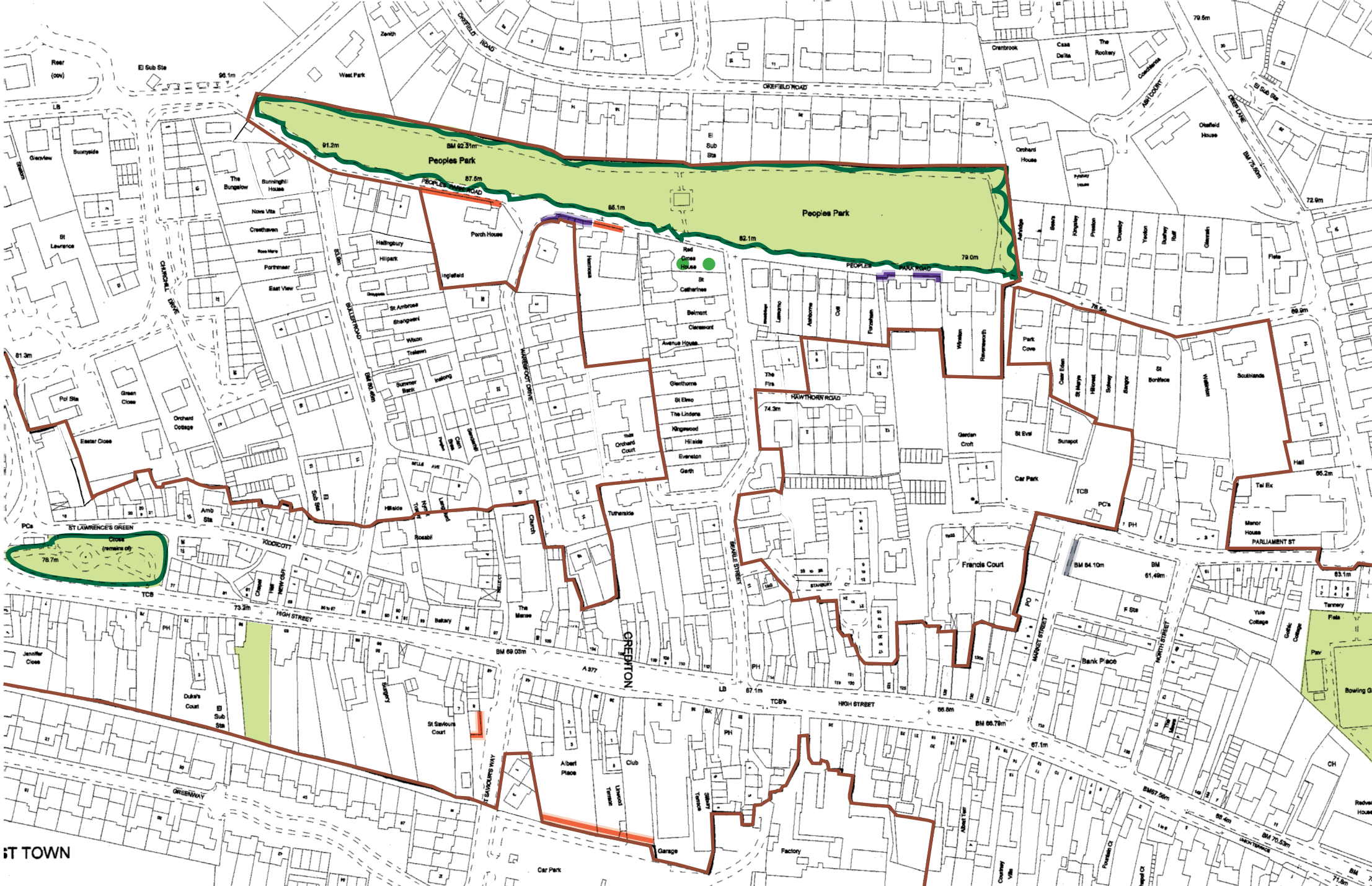


## Important Features

This map is based upon Ordnance Survey material with the permission of Ordnance Survey on behalf of the Controller of Her Majesty's Stationery Office c Crown copyright. Unauthorised reproduction infringes Crown copyright and may lead to prosecution or civil proceedings. Mid Devon District Council. Licence number LA07859X. (2003)

Plan 2 (i)

1:2500



IT TOWN

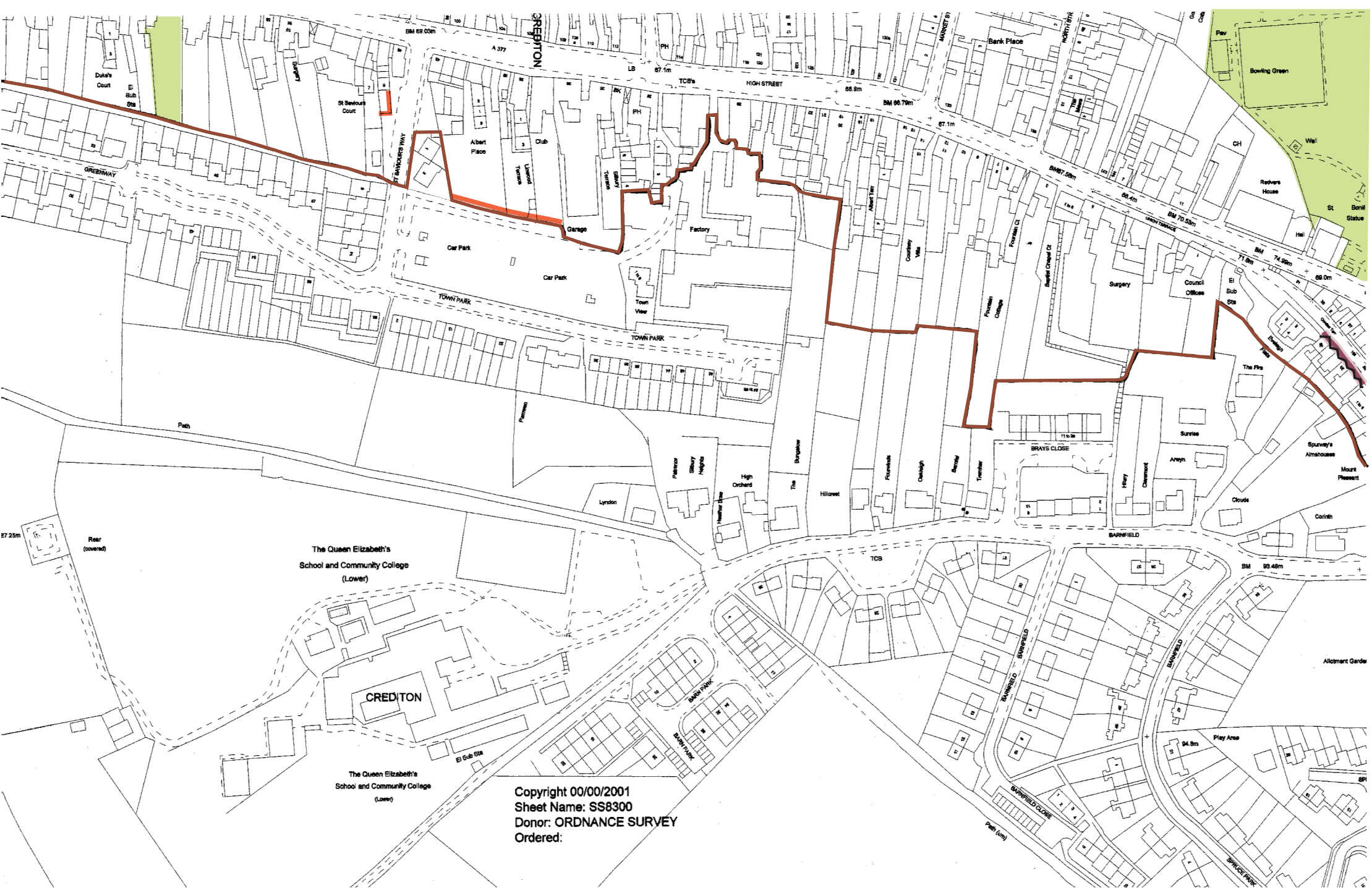
# Important Features

This map is based upon Ordnance Survey material with the permission of Ordnance Survey on behalf of the Controller of Her Majesty's Stationery Office c Crown copyright. Unauthorised reproduction infringes Crown copyright and may lead to prosecution or civil proceedings. Mid Devon District Council. Licence number LA07859X. (2003)

Plan 2 (ii)

1:2500





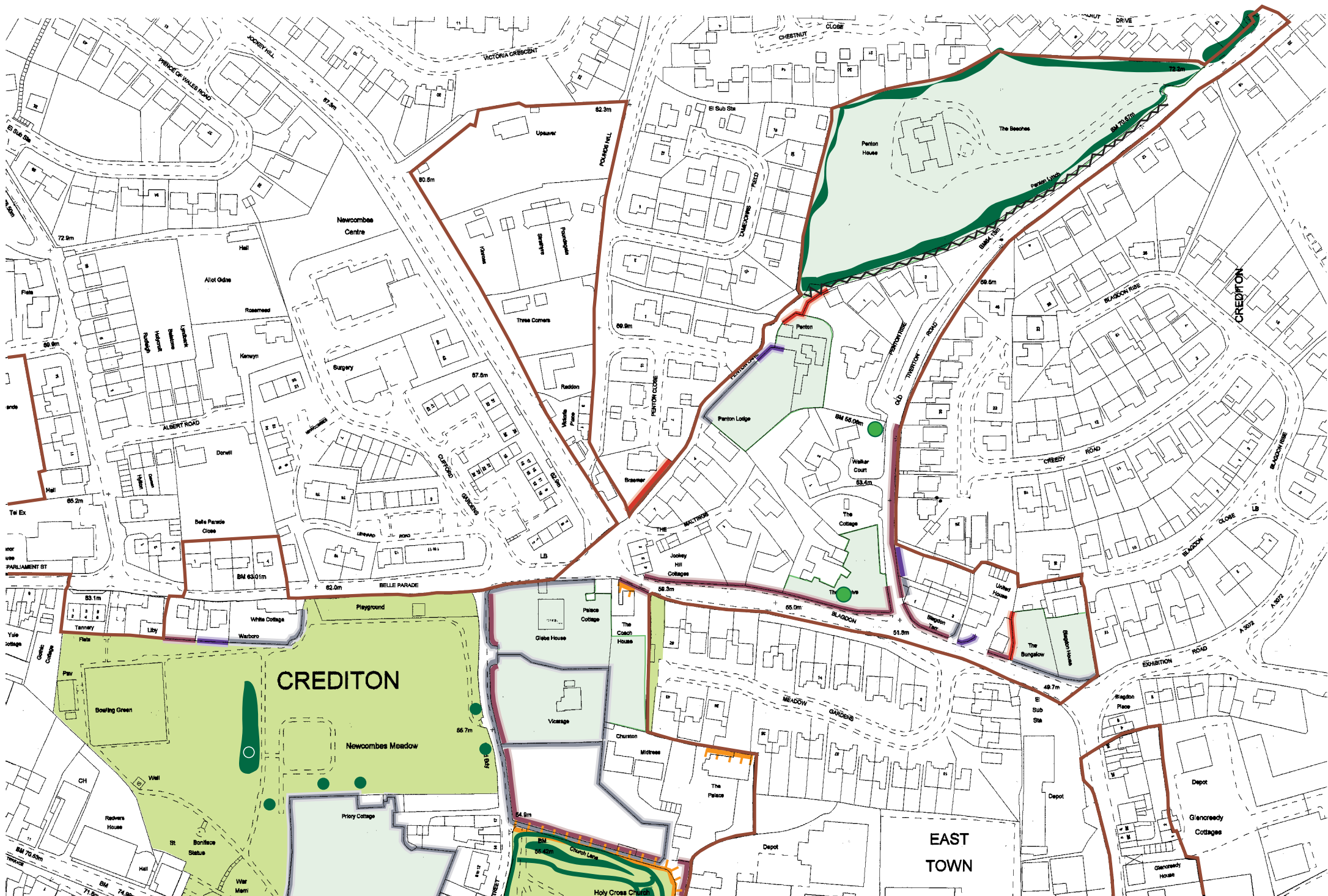
Copyright 00/00/2001  
 Sheet Name: SS8300  
 Donor: ORDNANCE SURVEY  
 Ordered:

### Important Features

This map is based upon Ordnance Survey material with the permission of Ordnance Survey on behalf of the Controller of Her Majesty's Stationery Office c Crown copyright. Unauthorised reproduction infringes Crown copyright and may lead to prosecution or civil proceedings. Mid Devon District Council. Licence number LA07859X. (2003)

Plan 2 (iii)

1:2500



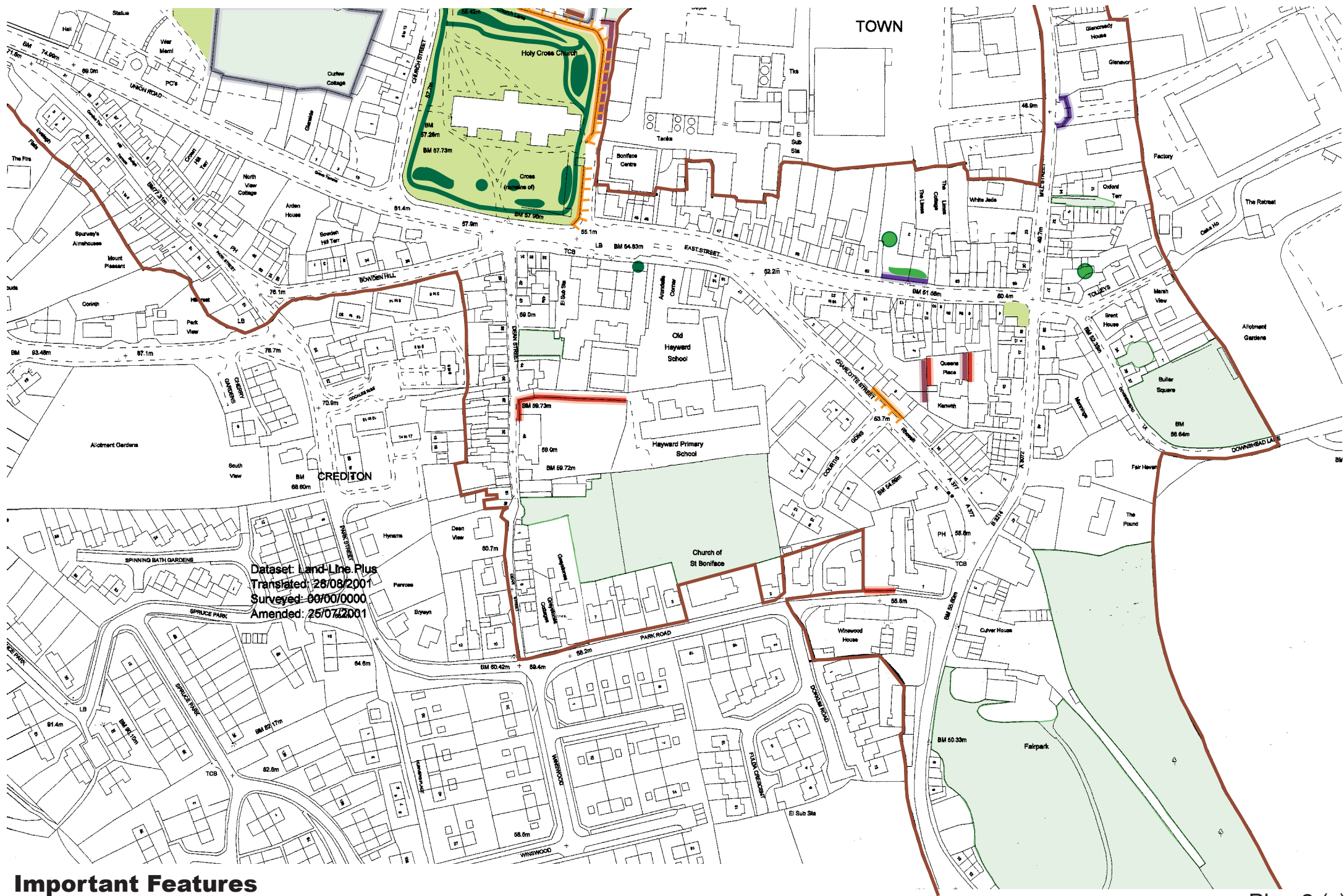
## Important Features

This map is based upon Ordnance Survey material with the permission of Ordnance Survey on behalf of the Controller of Her Majesty's Stationery Office c Crown copyright. Unauthorised reproduction infringes Crown copyright and may lead to prosecution or civil proceedings. Mid Devon District Council. Licence number LA07859X. (2003)

1:2500

Plan 2 (iv)

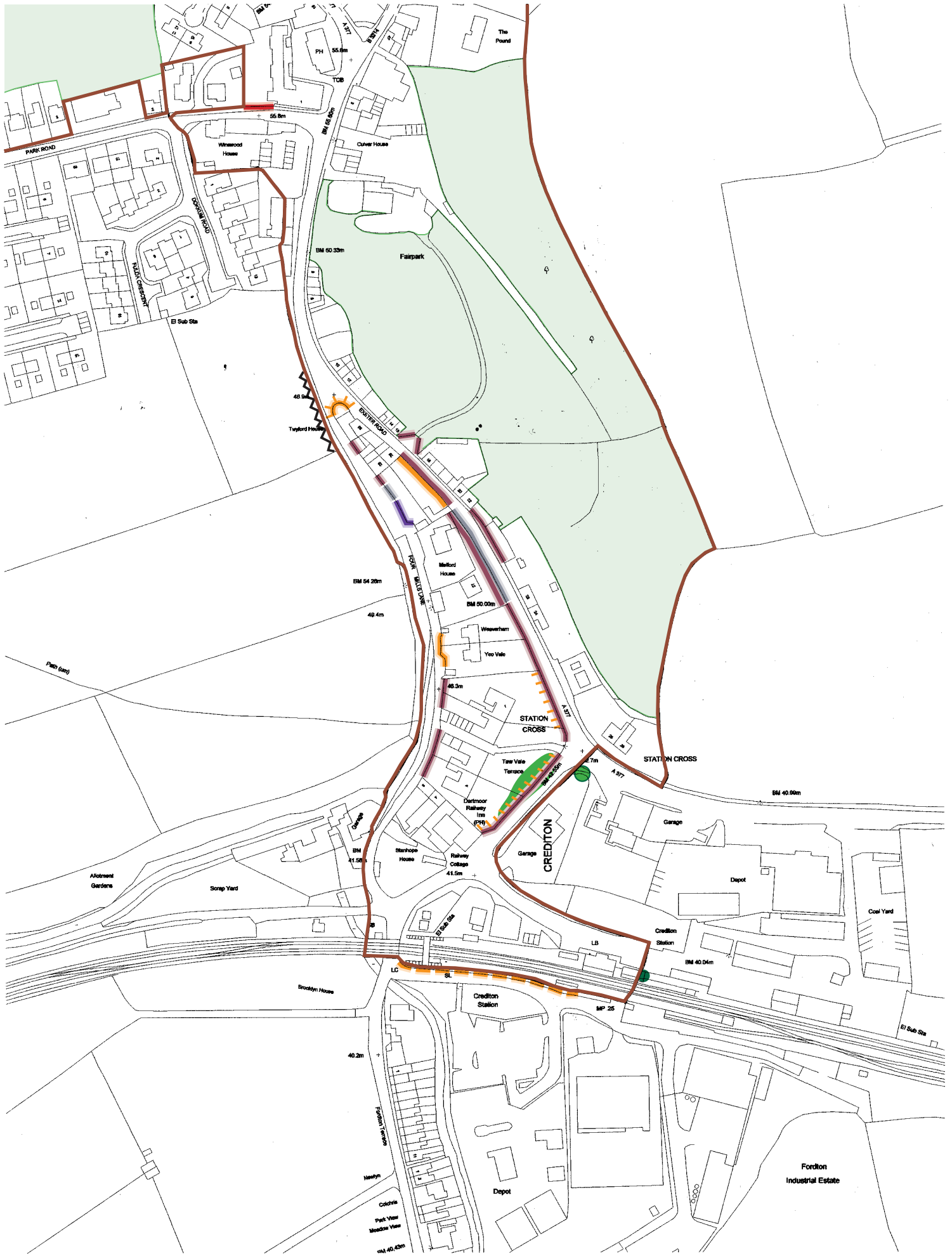




## Important Features

This map is based upon Ordnance Survey material with the permission of Ordnance Survey on behalf of the Controller of Her Majesty's Stationery Office c Crown copyright. Unauthorised reproduction infringes Crown copyright and may lead to prosecution or civil proceedings. Mid Devon District Council. Licence number LA07859X. (2003)

Plan 2 (v)  
1:2500



## Important Features

This map is based upon Ordnance Survey material with the permission of Ordnance Survey on behalf of the Controller of Her Majesty's Stationery Office c Crown copyright. Unauthorised reproduction infringes Crown copyright and may lead to prosecution or civil proceedings. Mid Devon District Council. Licence number LA07859X. (2003)

Plan 2 (vi)

1:2500