







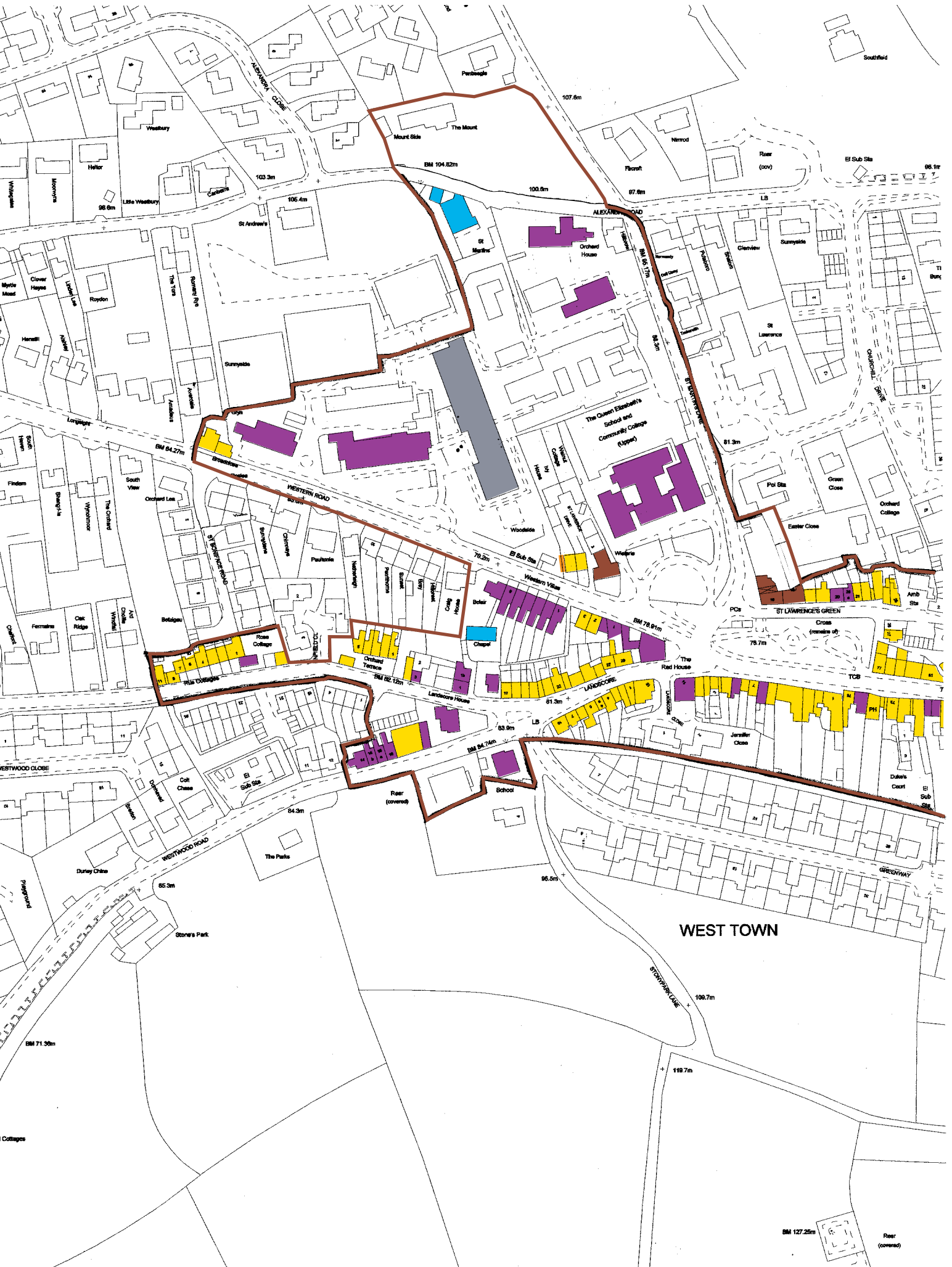


## Building Materials - Walls

plan 3

### Key

Stone		Roughcast	
Brick		Rendered	
Rendered		Stucco	
Plastered	Cob	Slate Hanging	
Roughcast		Horizontal Boarding	
Concrete		Corrugated Sheeting	



# Building Materials

Plan 3 (i)

This map is based upon Ordnance Survey material with the permission of Ordnance Survey on behalf of the Controller of Her Majesty's Stationery Office c Crown copyright. Unauthorised reproduction infringes Crown copyright and may lead to prosecution or civil proceedings. Mid Devon District Council. Licence number LA07859X. (2003)

1:2500

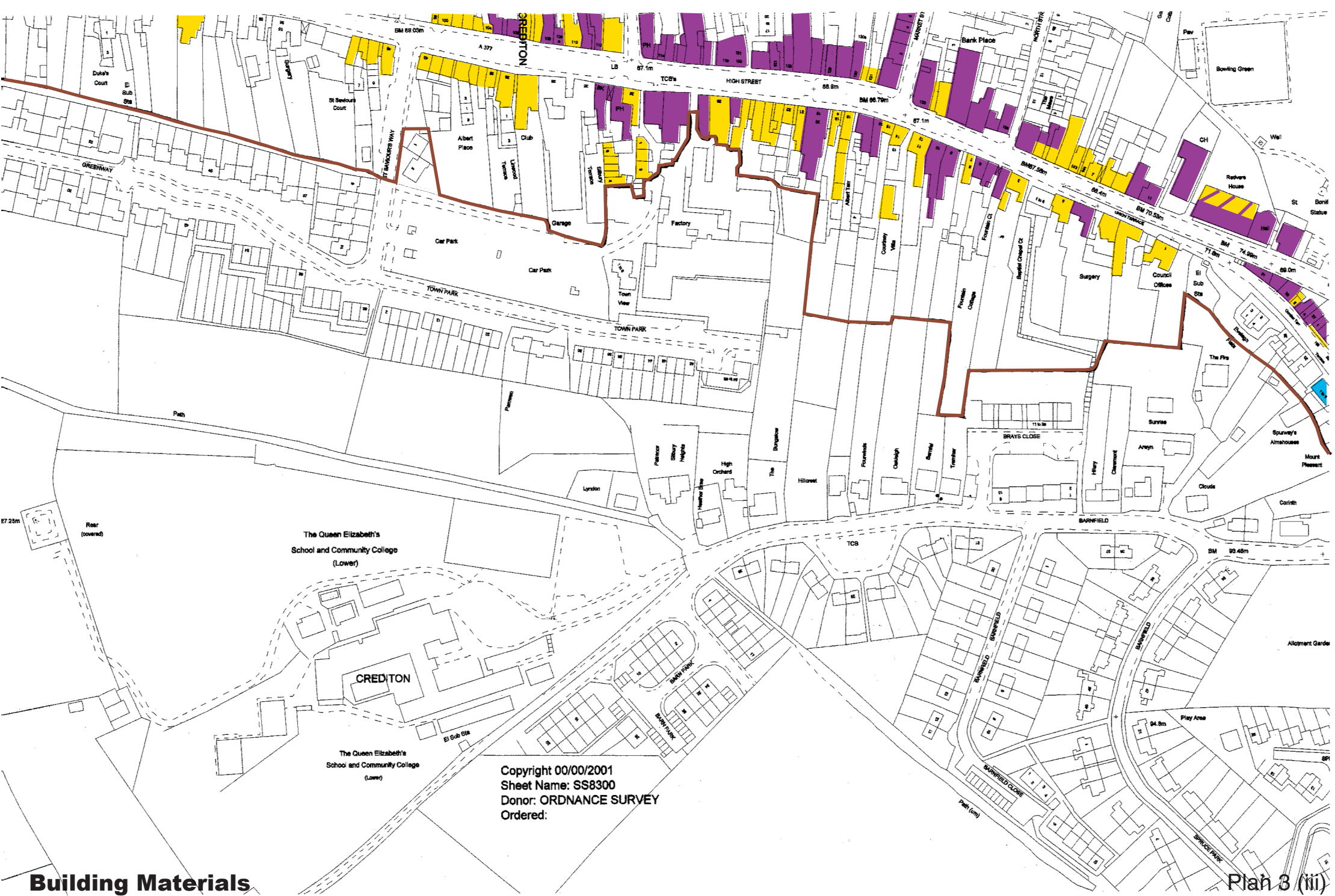


**iT TOWN**

# Building Materials

This map is based upon Ordnance Survey material with the permission of Ordnance Survey on behalf of the Controller of Her Majesty's Stationery Office c Crown copyright. Unauthorised reproduction infringes Crown copyright and may lead to prosecution or civil proceedings. Mid Devon District Council. Licence number LA07859X. (2003)



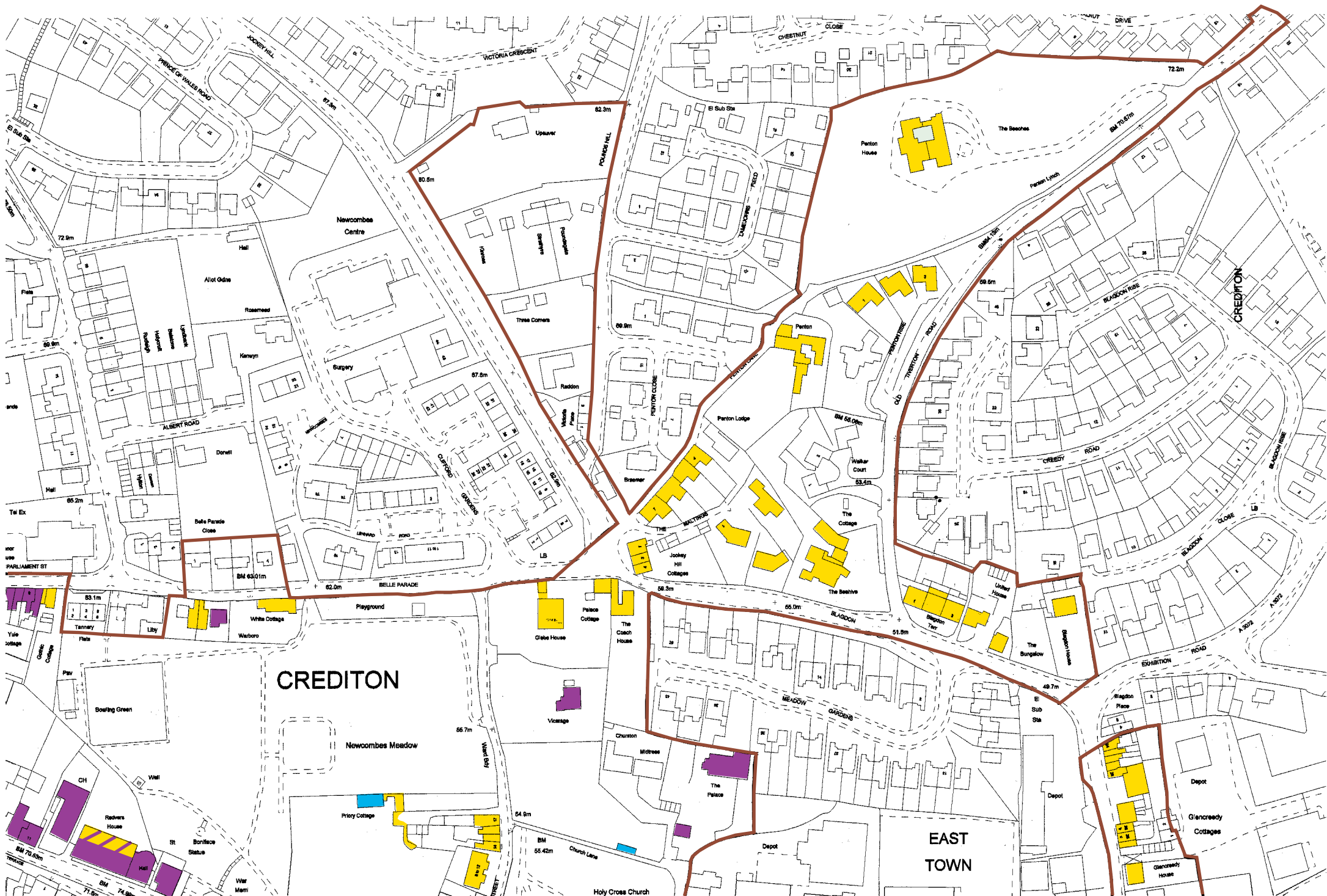


**Building Materials**

Plan 3 (iii)

This map is based upon Ordnance Survey material with the permission of Ordnance Survey on behalf of the Controller of Her Majesty's Stationery Office c Crown copyright. Unauthorised reproduction infringes Crown copyright and may lead to prosecution or civil proceedings. Mid Devon District Council. Licence number LA07859X. (2003)

1:2500



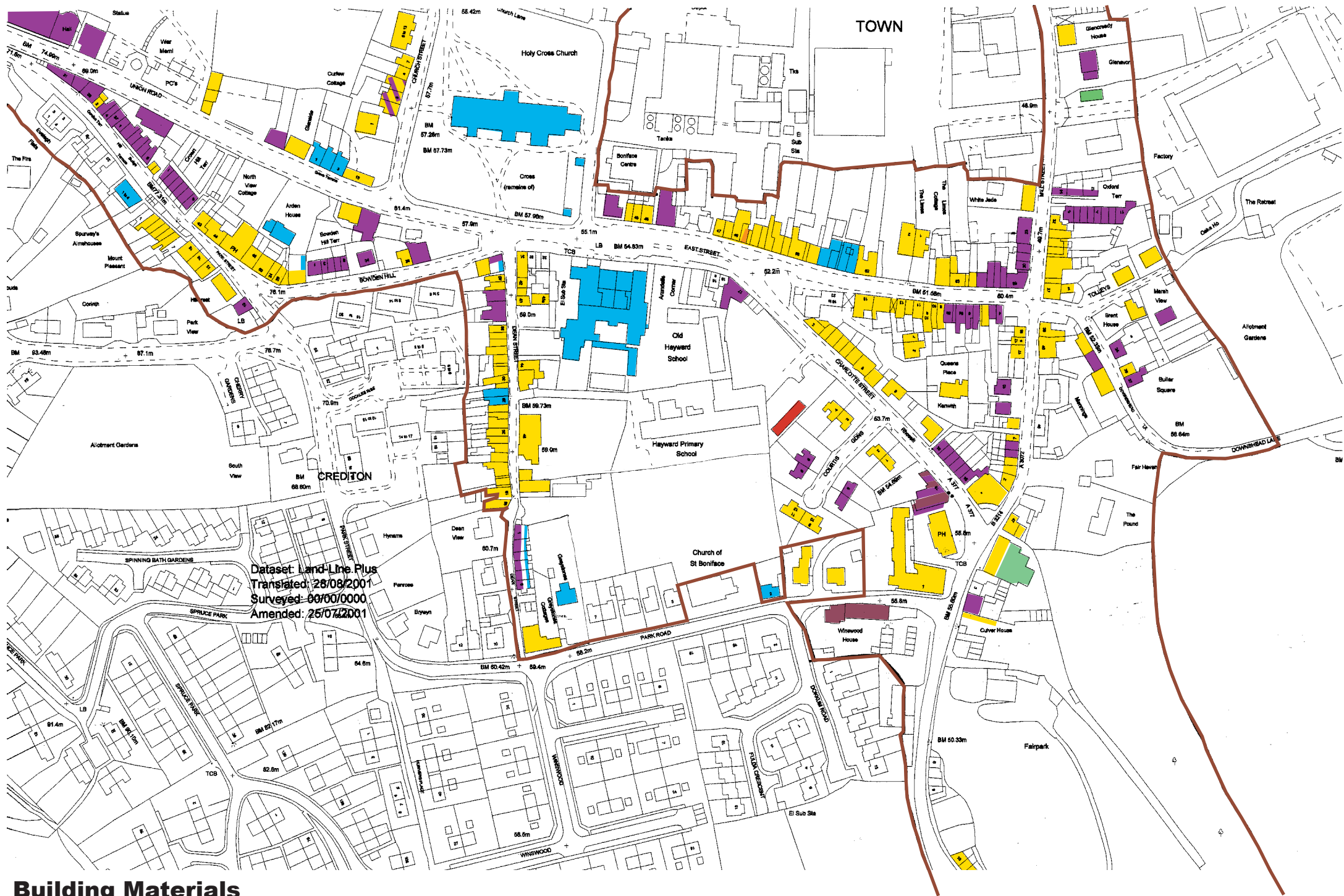
# Building Materials

This map is based upon Ordnance Survey material with the permission of Ordnance Survey on behalf of the Controller of Her Majesty's Stationery Office © Crown copyright. Unauthorised reproduction infringes Crown copyright and may lead to prosecution or civil proceedings. Mid Devon District Council. Licence number LA07859X. (2003)

1:2500

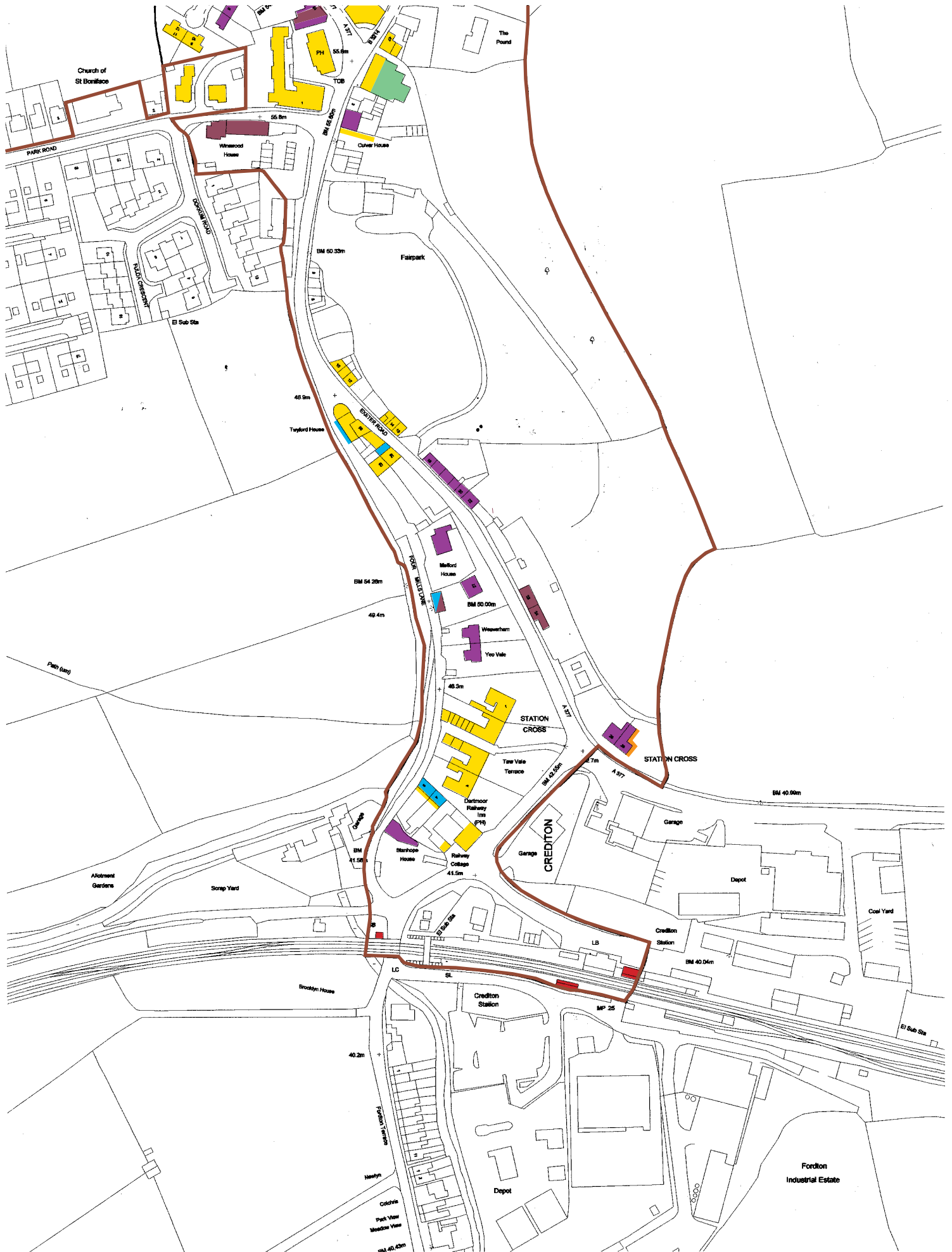
Plan 3 (iv)





# Building Materials

This map is based upon Ordnance Survey material with the permission of Ordnance Survey on behalf of the Controller of Her Majesty's Stationery Office c Crown copyright. Unauthorised reproduction infringes Crown copyright and may lead to prosecution or civil proceedings. Mid Devon District Council. Licence number LA07859X. (2003)



# Building Materials

Plan 3 (vi)

This map is based upon Ordnance Survey material with the permission of Ordnance Survey on behalf of the Controller of Her Majesty's Stationery Office c Crown copyright. Unauthorised reproduction infringes Crown copyright and may lead to prosecution or civil proceedings. Mid Devon District Council. Licence number LA07859X. (2003)

1:2500