

# 51 SIGNATURES OBJECTING TO THE PROPOSED BUILDING OF HOUSES ON LAND OFF BOUNDNIS LANE SHILLINGFORD DEVON

20 MAR 2014

Printed Name	Signature	Address	Comment	Date	EXCEPTION
A BOUNDY		12 Clebeland Villas, Ex364PT	Single track road and no facilities	15.3.14	1102/4903
D. TRAVERS		2 Danekay Northern Bideford EX39 10G	unsustainable for a small hamlet.	15.3.14	1103/4904
L Buckingham	L	The cider house Exebridge Oulverton Som TREV	Village not town. no need for development	15.3.14	1104/4905
G MOUNCE		8 Market Close Bampton	Where are the children going to school	15.3.14	1105/4906
K. Stevens		OAKFORD.	No need for development.	15/3/14	
W Buckingham	K	Exebridge Somerset	no need for development.	15/3/14	1106/4907
B Shee		5 St Thomas Court EX16 6XB Tiverton.	no need in small village	15.3.14	1107/4908
G Callford		"	Like the fishery	15.3.14	1108/4909
N. Piper		"	like the fishery	15.3.14	1109/4910
A. Shee		"	like the fishery.	15.3.14	1110/4911
P Venn	P	Boucher Close Bampton-	The school is full to brim already!	15.3.14	
J. Rendell		7 meadow view Bampton EX16 9NF	single track road affect fishery.	15.3.14	1111/4912
D. Strong		7 meadow view Bampton EX16 9NF	Peacefull fishery area. Single track road	15.3.14	1112/4913
R. Burnett		85 meadow Meaden South Molton EX36 4EG	Single track road will affect the fishery	15/3/14	1113/4914
J. Burnett		"	Road not suitable for traffic	15/3/14	1114/4915
T. HACKLING	T.	TIVERTON. EX16 6NS	KEEP THE VILLAGE	16.3.14	1115/4916
G. KING	G	TIVERTON.	LIKE SMALL VILLAGE	16.3.14	
R. KING	R	TIVERTON.	LIKE THE FISHERY.	16.3.14	
A. HUNTER	K	SILGATE	TRAFFIC, SMALL ROADS. LOVES PEACE WHILE FISHING.	16.3.14	
J. EATON		Bampton	Single track lane NO FACILITIES.	16.3.14	
R. EATON		Bampton.	single track lane - like fishery	16.3.14	

A Bowker  
K Jackson  
Paul Green

x Exebridge - no need to develop. 16/3  
 z Bampton - no facilities, no need for development 16/3  
 Bampton - NO FACILITIES, 16/3

1 of 4

# OBJECTING TO THE PROPOSAL

## BUILDING OF 51 HOUSES ON LANDS OF K BOUNIS LAND SHILLINGFORD DEVON

Printed Name	Signature	Address	Comment	Date
CAROL TAYLOR		TIVERTON	NO FACILITIES SINGLE TRACK RD NO QUIET FISHERY	17.3.14
Linda Griffin		molland south molland	this is a single track road	17-3-14
Evonne Williams		molland	no facilities	17-3-14
SALLY JACKSON		BRENDON HILL.	INFRASTRUCTURE NOT SUITABLE	17/3/14
MARIE YENDALL		TIVERTON	NOT ENOUGH INFRASTRUCTURE	17/3/14
STELLA GREEN		BAMPTON	SINGLE TRACK RD NO FACILITIES	17/3/14
I. PERKINS.		MILLHOUSE SHILLINGFORD.	LIMITED INFRASTRUCTURE VEHICLE ACCESS CONGESTION SHORTAGE - SHOPS/SCHOOL ETC.	17/3/14

PROCESSED  
21 MAR 2014  
PHOTOGRAPH USE EXCEPTION

OBJECTING TO THE PROPOSALS  
BUILDING OF 51 HOUSES ~~ON~~ ON LANDS OF  
BOWDON'S LAND SHILLINGFORD DEVON

Printed Name	Signature	Address	Comment	Date	
D. HOLE		5 SAWYERS MILL SHILLINGFORD EXETER		14/03/2014	441/4330
B. Glover		3 SAWYERS MILL SHILLINGFORD		14/3/2014	310/4223
D. Glover		3 SAWYERS MILL SHILLINGFORD		14/3/2014	315/4228
M. WAITE	f	2 SAWYERS MILL SHILLINGFORD		15/3/14	1116/4917
B. WAITE	f	2 SAWYERS MILL SHILLINGFORD		15/3/14	1117/4918
A. DISCOMB	f	4 Sawyers Mill		15/3/14	1118/4919
W SANDERS	f	1 Sawyers Mill		15/3/14	1119/4920
B. AMER		6, Sawyers Mill	Fully against proposed plans to build 51 new homes	18.3.14	288/4203
R AMER		6, Sawyers Mill EXETER	AGAINST PROPOSAL	18-3-14	388/4288

RECEIVED  
24 MAR 2014  
PLANNING DEPARTMENT

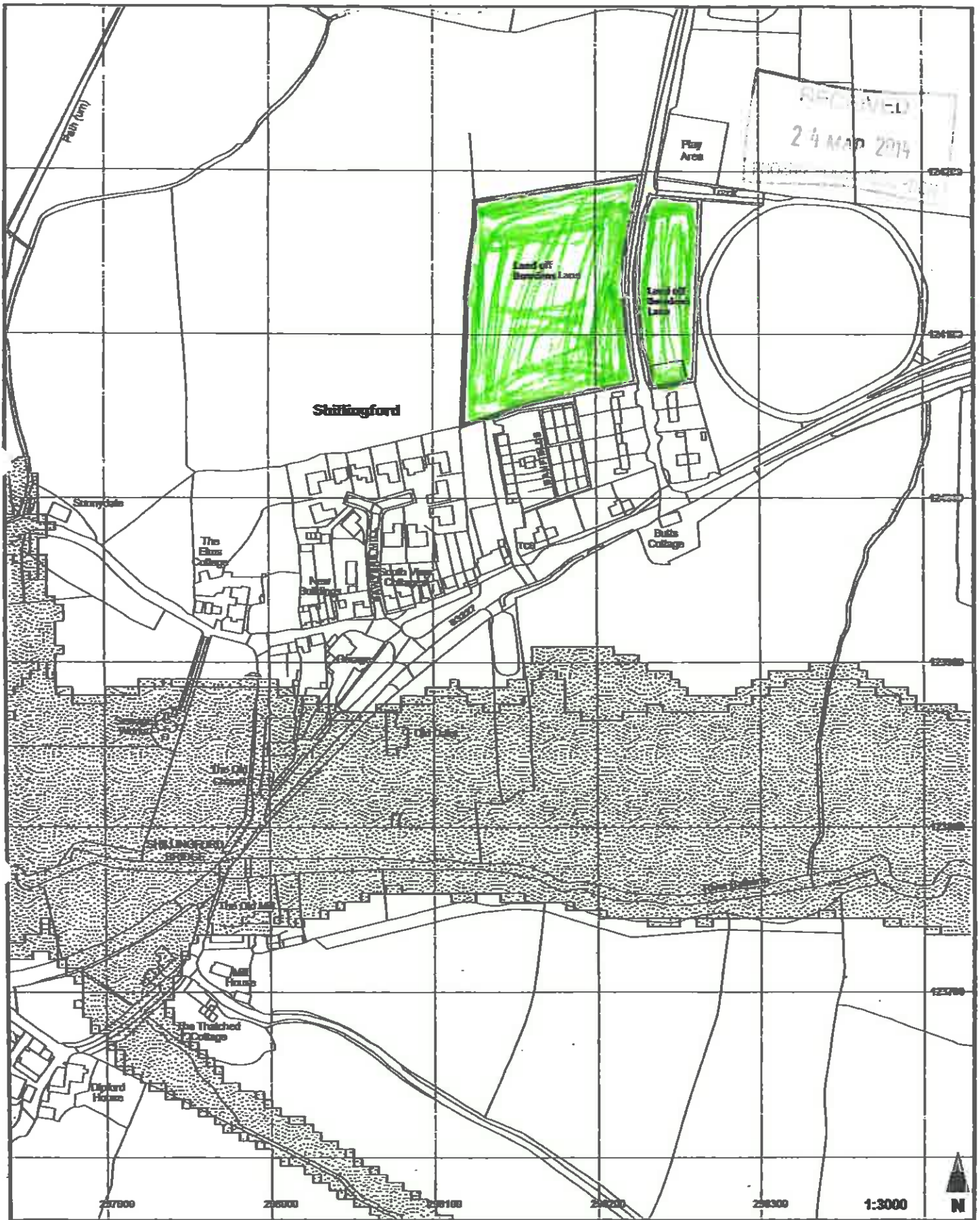
3 of 4

**OBJECTING TO THE PROPOSED  
BUILDING OF 51 HOUSES ON LAND ON  
BOLDON'S LAND SPILLINGFORD DUVON**


Spill quite Fishery


Printed Name	Signature	Address	Comment	Date
V. Thorne		30 Beverley Camp	✓ 15/3/14	15/3/14
I. WEST		21 Town Lane	—	—
E Lake		17 Barnsea Hillside	to small plots 16.3.14	16.3.14
G. WREN		73 WESTA DREK	NOT ENOUGH ROOM	16/3/14
R. JENKINS		396 BLANDFORD ROAD	NO ROOM	16/3/14
A JENKINS		KIRME GRNS.	Spill Fishery	16/3/14
D. Pearson		10 WYNDHAM ST Wiveliscombe	R. Ruin Fishing	16/3/14 1120/4921
P. NEWTON		MILLHOUSE SHILLINGFORD	SPOIL A LOVELY ENVIRONMENT	17/3/14
F. TARR		17 PLANK, SCLES, TUNSTON	NO INFRASTRUCTURE	20/3/14
C. M. H. L. H.		3 countfield) m. l. w. l. n. Tunsten Somerset	Spill a lovely place to be wildlife, ect.	22/3/14
David		23 Southgate		22/3/14

RECEIVED  
24 MAR 2014  
MAGISTRATE'S COURT



RECEIVED  
24 MAR 2014

Floodplain 

Local Plan Review  
Housing Consultation Sites 

Local Plan Review  
**Policies Map - Options**  
**Shillingford**

Note: The Ordnance Survey will not have updated the data to show recent changes. Consequently, not all developments may be shown.

Scale 1:3000

This map is based upon Ordnance Survey copyright data with the permission of Ordnance Survey on behalf of the Controller of Her Majesty's Stationery Office. © Crown copyright. Unauthorised reproduction is illegal. Ordnance Survey may have its own copyright. Ordnance Survey, 10002294.

January 2014