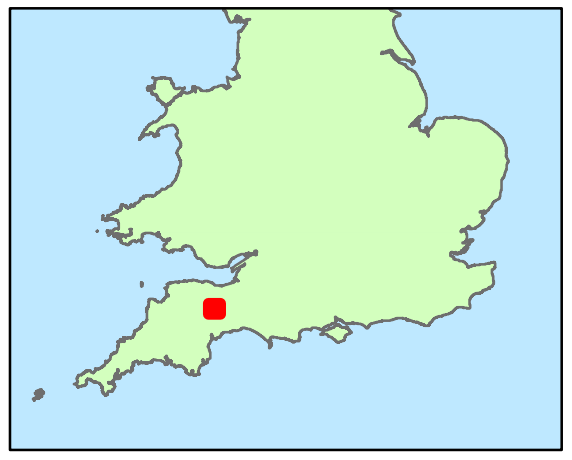









**Key Plan**



**Legend**

-  Grand Western Canal
-  Mid Devon DC Boundary
- Canal Breach Zones**
-  100m - Very High
-  250m - High
-  500m - Medium
-  1000m - Low



REF	Date	Comments
A	August 2014	Draft
B	August 2014	Final
C		

Reproduced from Ordnance Survey mapping with the permission of Ordnance Survey on behalf of the Controller of Her Majesty's Stationary Office. © Crown copyright and database rights 2014 Ordnance Survey 0100031673.

**Mid Devon District Council  
SFRA**

**APPENDIX I**

**CANAL BREACH IMPACT ZONES**

This document is the property of Jeremy Benn Associates Ltd. It shall not be reproduced in whole or in part, nor disclosed to a third party, without the permission of Jeremy Benn Associates Ltd.

