
























Target Note Descriptions

TN1 = Active Badger Sett
 TN2 = Inactive Badger Sett
 TN3 = Devon Hedgerow
 TN4 = Japanese Knotweed
 TN5 = Reptile Potential
 TN6 = Buildings with Bat Roost Potential

N.B.
 Hedgerows: All suitable for breeding birds and dormice.
 Watercourses: All suitable for otter and water vole however no evidence recorded during the survey.
 Trees with bat potential can be identified in purple within the key opposite.

Key

-  Site Boundary
-  Stream
-  Intact Hedgerow_Species Poor
-  Intact Hedgerow_Species Rich
-  Defunct Hedgerow_Species Poor
-  Hedgerow with Trees_Species Rich
-  Hedgerow with Trees_Species Poor
-  Fence
-  Dry Ditch
-  Target notes
-  Broadleaved Woodland
-  Scrub
-  Improved Grassland
-  Marshy Grassland
-  Semi-Improved Grassland
-  Trees with Bat Roosting Potential
-  Tall Ruderal
-  Pond
-  Arable Land
-  Buildings
-  Tree

Title: Phase 1 Habitat Survey, including Badger Sett Locations
Project: Tiverton East Urban Extension
Client: Mid Devon District Council
Author: NG (amended ESH)
Scale: 1:4,000
Project number: A095750
File Ref: Z:\Projects\Projects A095000 on \A095750 Tiverton East\Drawings
Drawing No.: Figure 1 (A)
Date: 07/06/16

WYG Environment and Planning
Hawkrige House,
Chelston Business Park,
Wellington,
Somerset,
TA21 8YA

