







Conservation Area		Minerals Consultation Area	
County Wildlife Site (2007 data)		Priority Habitats	
Ancient Monument		Floodplain	

Mid Devon Local Plan Review 2013 - 2033

Adopted Policies Map

Burlescombe

Scale
1:6000

© Crown copyright and database rights 2020. OS 100022292
Note: The Ordnance Survey will not have updated the base to show recent changes. Consequently, not all development may be shown.

July
2020