





Conservation Area	
National Register of Historic Parks and Gardens	
Priority Habitats	
Floodplain	

**Mid Devon Local Plan Review 2013 - 2033**

**Adopted Policies Map**

**Chettiscombe**

**Scale**  
1:3000

© Crown copyright and database rights 2020. OS 100022292  
Note: The Ordnance Survey will not have updated the base to show recent changes.  
Consequently, not all development may be shown.

**July**  
**2020**