




Conservation Area	
Priority Habitat	
Floodplain	

Mid Devon Local Plan Review 2013 - 2033

Adopted Policies Map

Knowle

Scale
1:3000

© Crown copyright and database rights 2020. OS 100022292
Note: The Ordnance Survey will not have updated the base to show recent changes.
Consequently, not all development may be shown.

July
2020