




Conservation Area	
County Wildlife Site (2007 data)	
Priority Habitats	

Mid Devon Local Plan Review 2013 - 2033

Adopted Policies Map

Oakford

Scale
1:3000

© Crown copyright and database rights 2020. OS 100022292
Note: The Ordnance Survey will not have updated the base to show recent changes.
Consequently, not all development may be shown.

July
2020